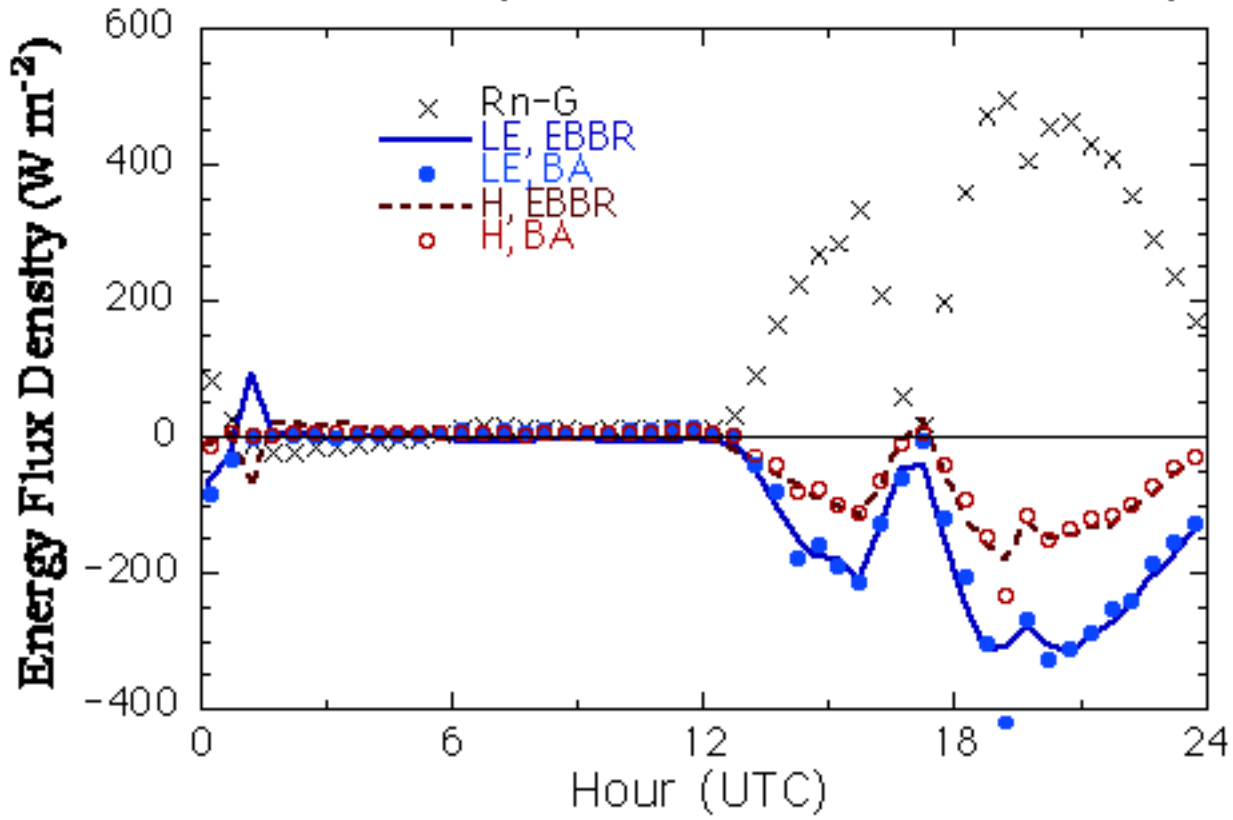
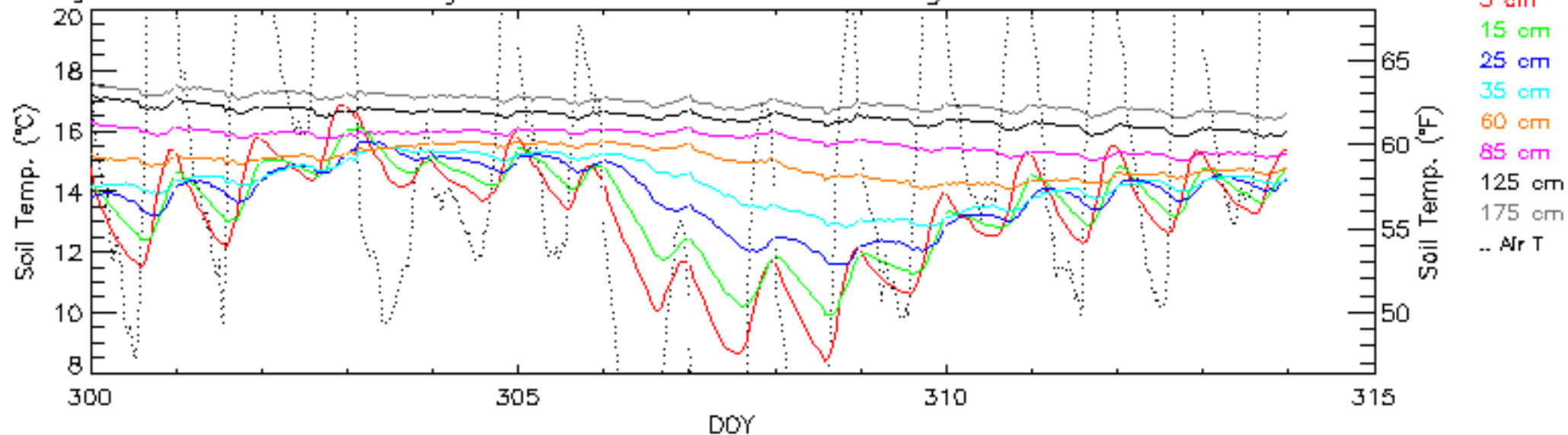


May 10, 1994 - Central Facility

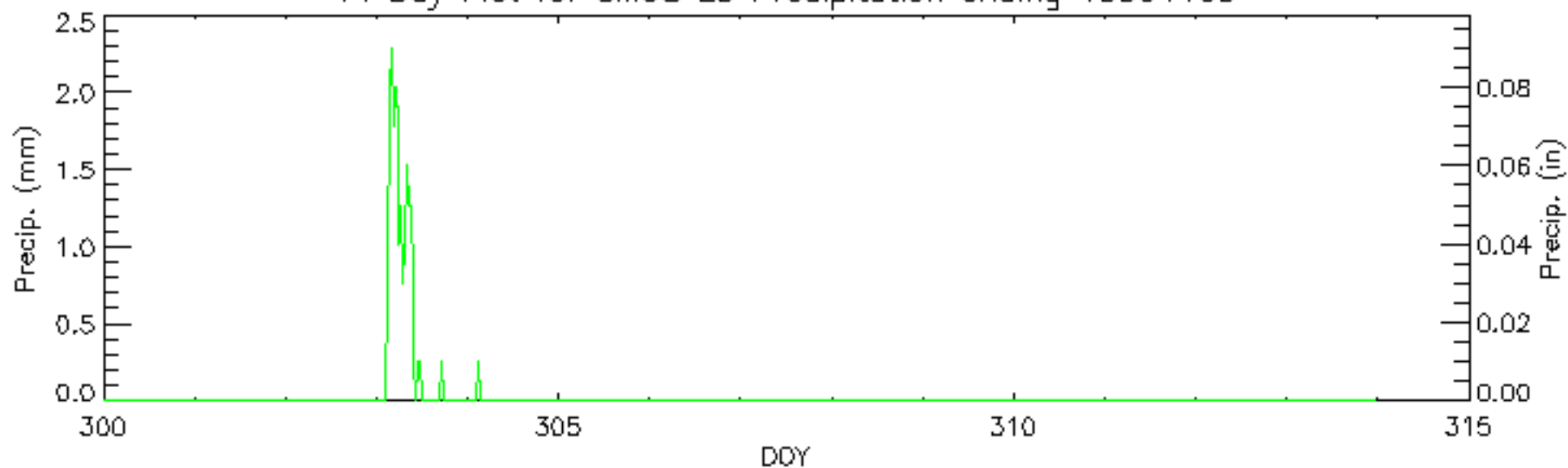


Valid Range: -20 to 50 °C

14 Day Plot for E3 EAST Profile ending 19991109

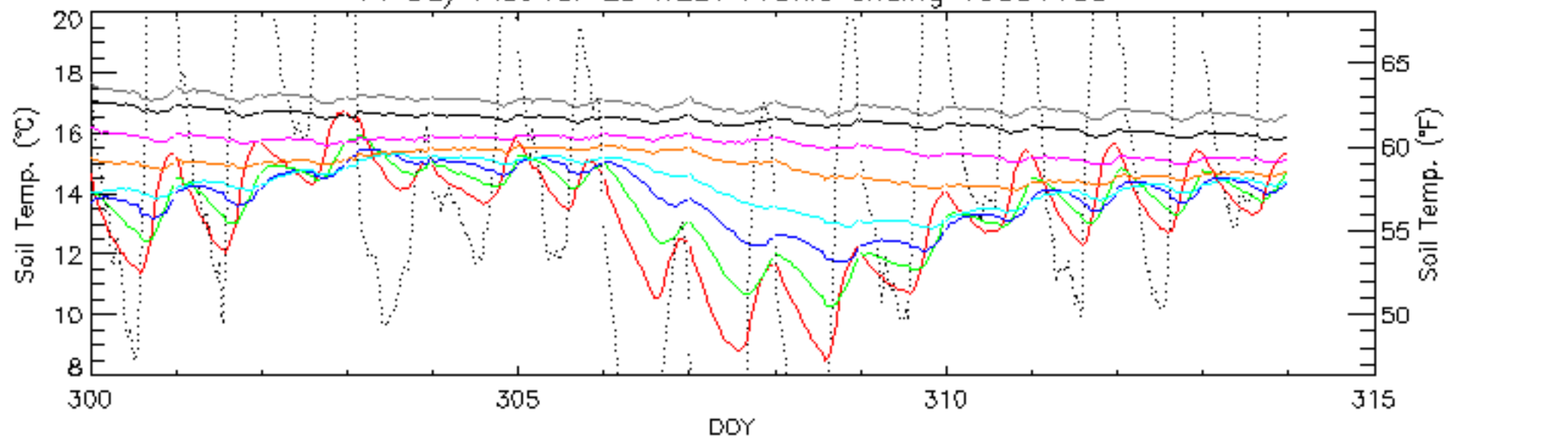


14 Day Plot for SMOS E3 Precipitation ending 19991109

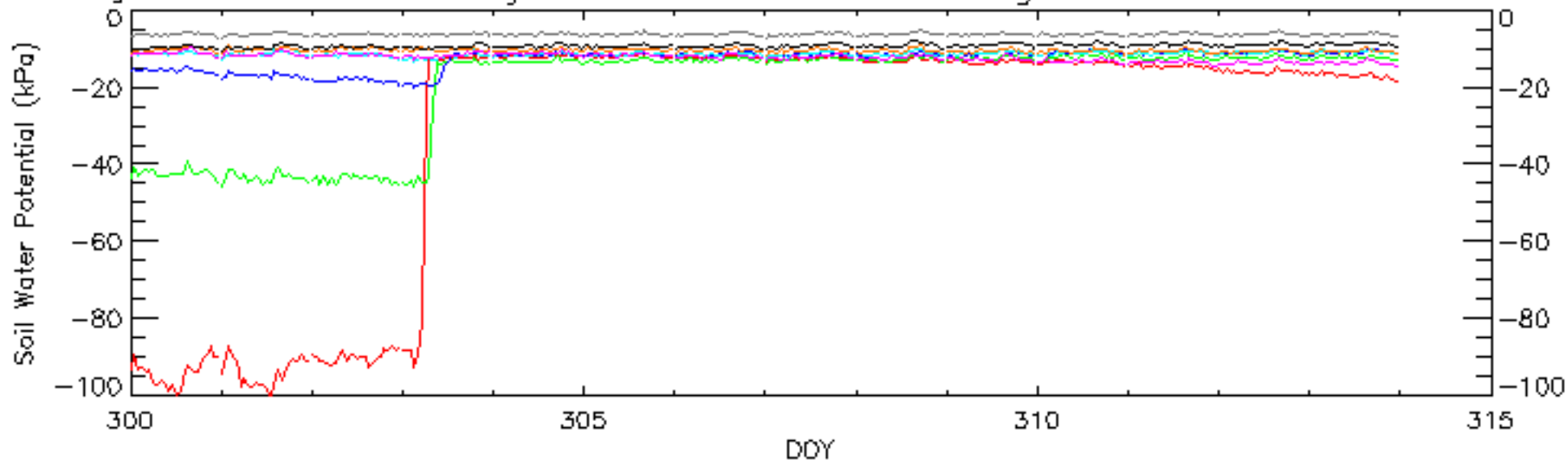


Valid Range: -20 to 50 °C

14 Day Plot for E3 WEST Profile ending 19991109

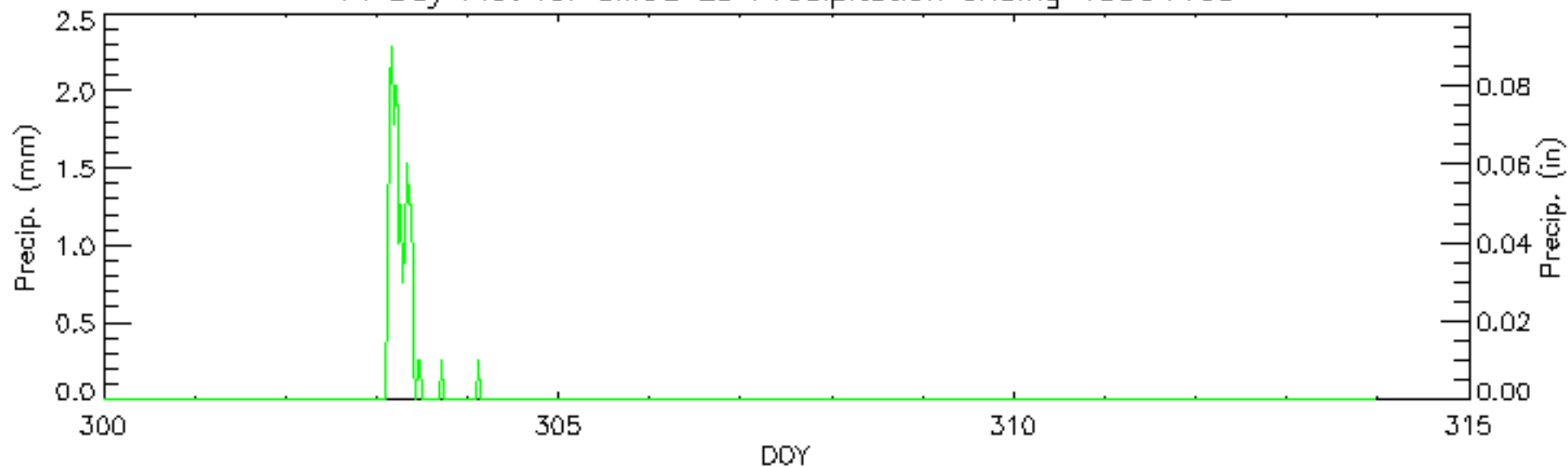


Valid Range: -7000 to 0.0 kPa 14 Day Plot for E3 EAST Profile ending 19991109



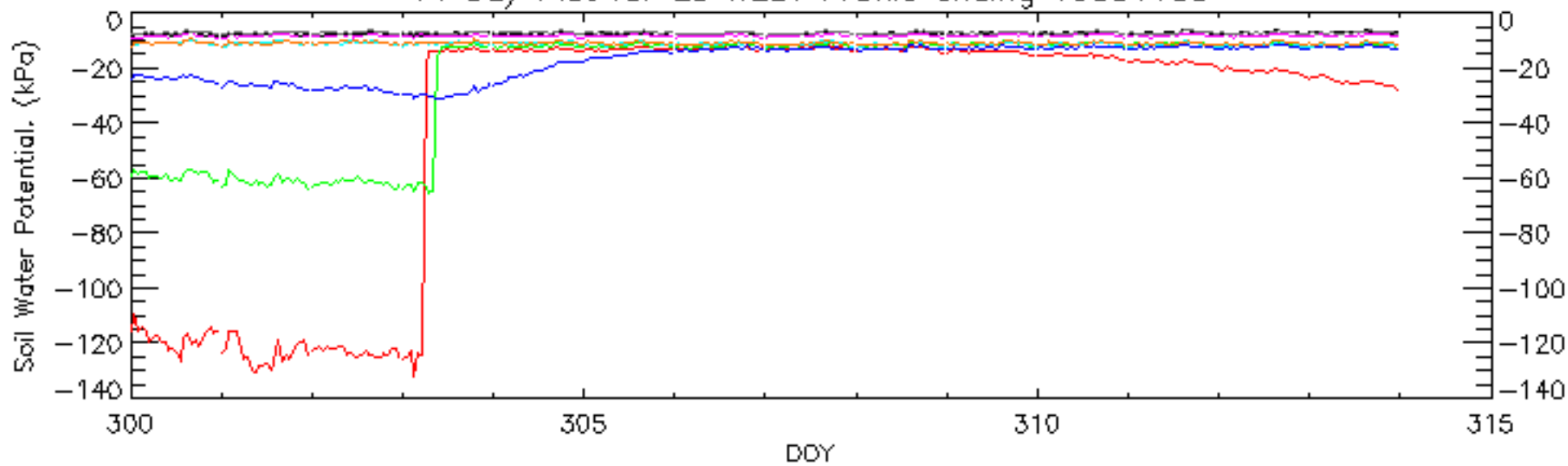
Depth
5 cm
15 cm
25 cm
35 cm
60 cm
85 cm
125 cm
175 cm

14 Day Plot for SMOS E3 Precipitation ending 19991109

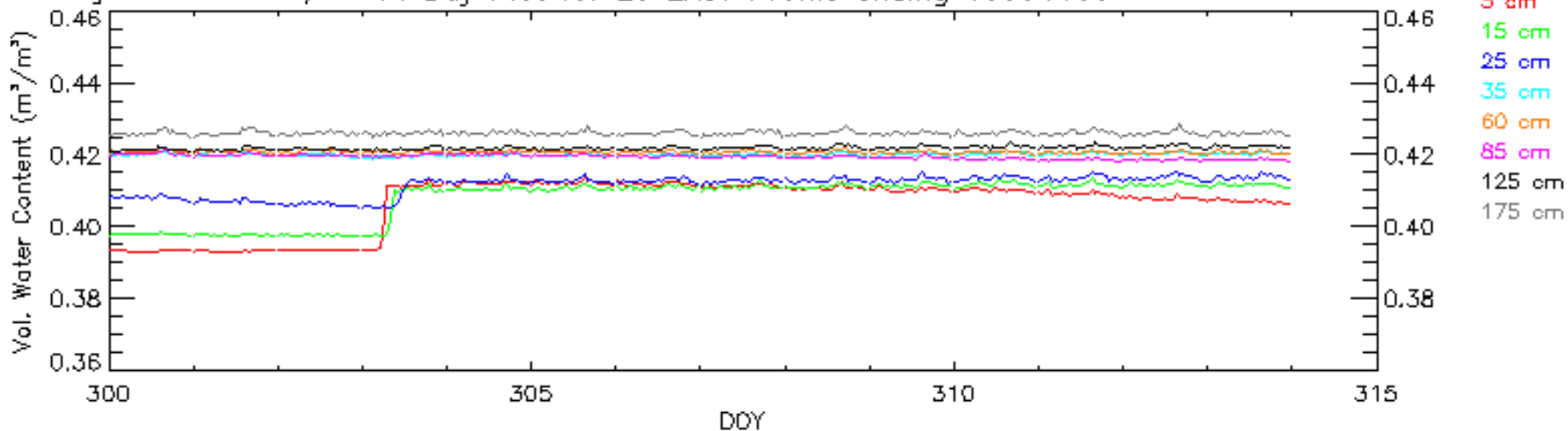


Valid Range: -7000 to 0.0 kPa

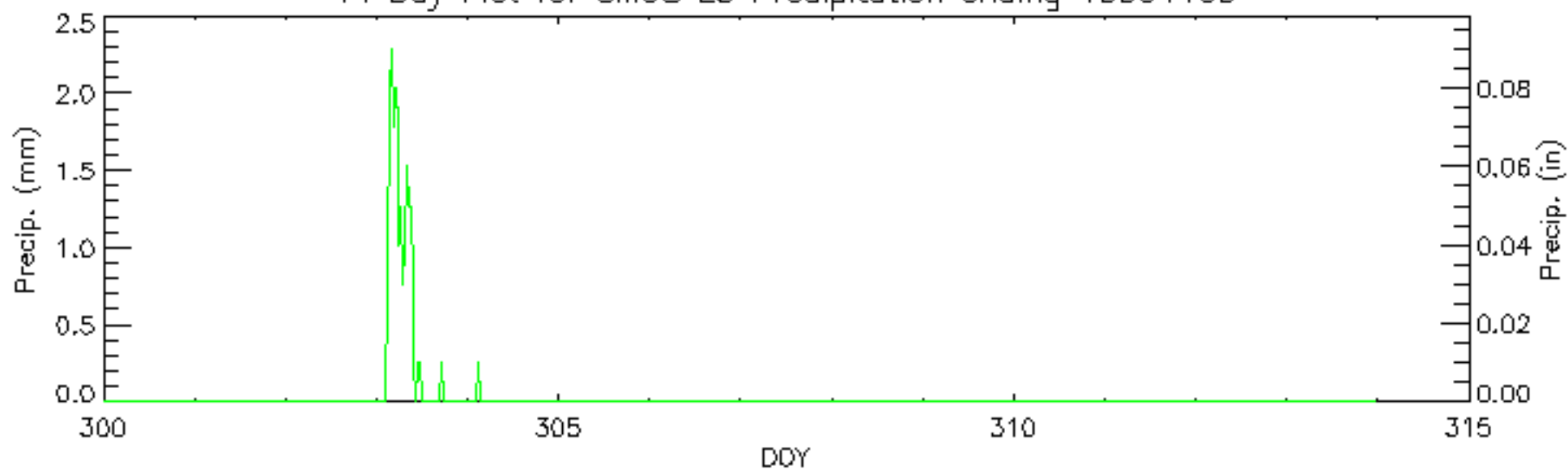
14 Day Plot for E3 WEST Profile ending 19991109



Valid Range: 0.00 to 0.55 m³/m³ 14 Day Plot for E3 EAST Profile ending 19991109



14 Day Plot for SMOS E3 Precipitation ending 19991109



Valid Range: 0.00 to 0.55 m³/m³ 14 Day Plot for E3 WEST Profile ending 19991109

