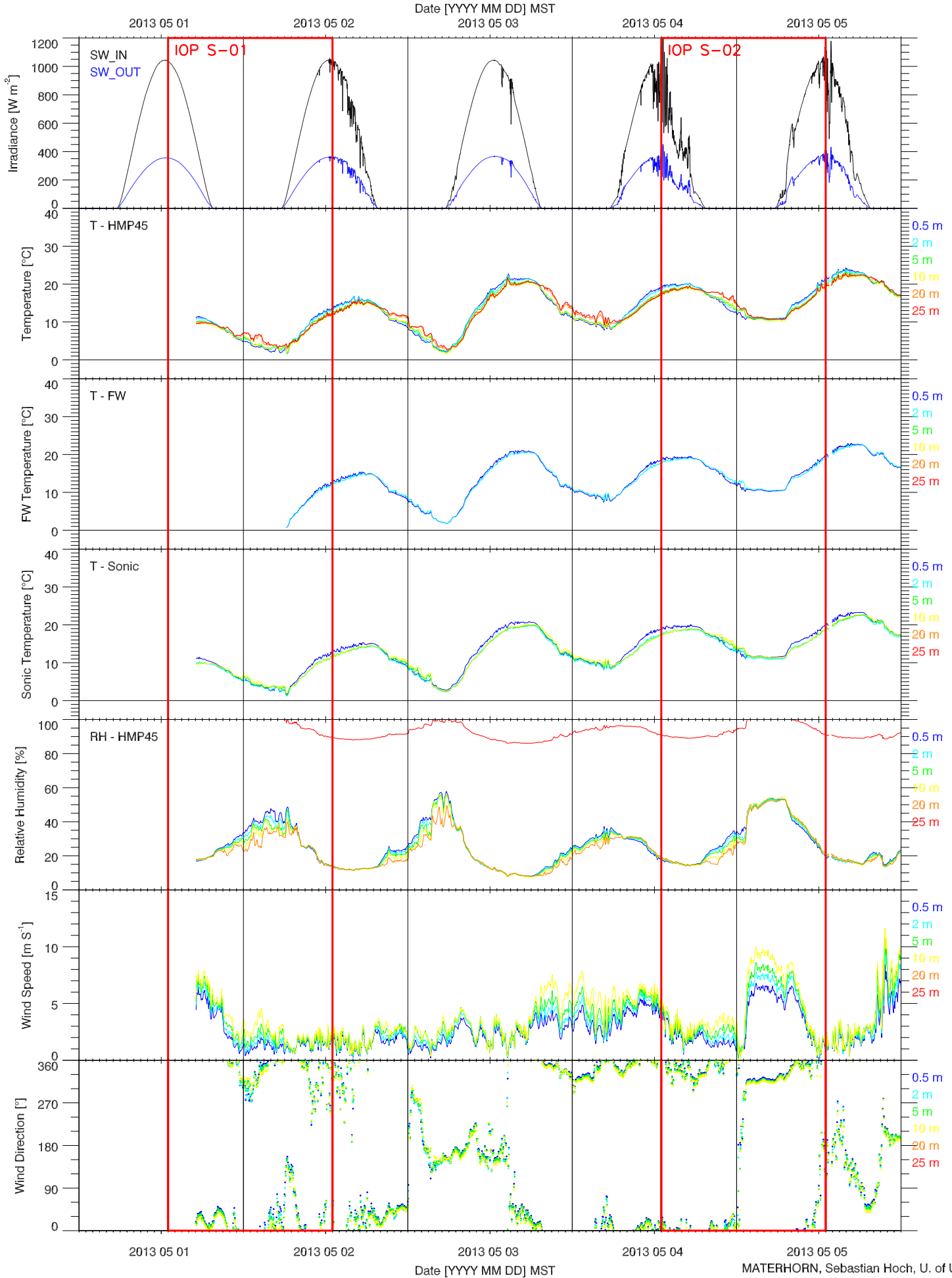
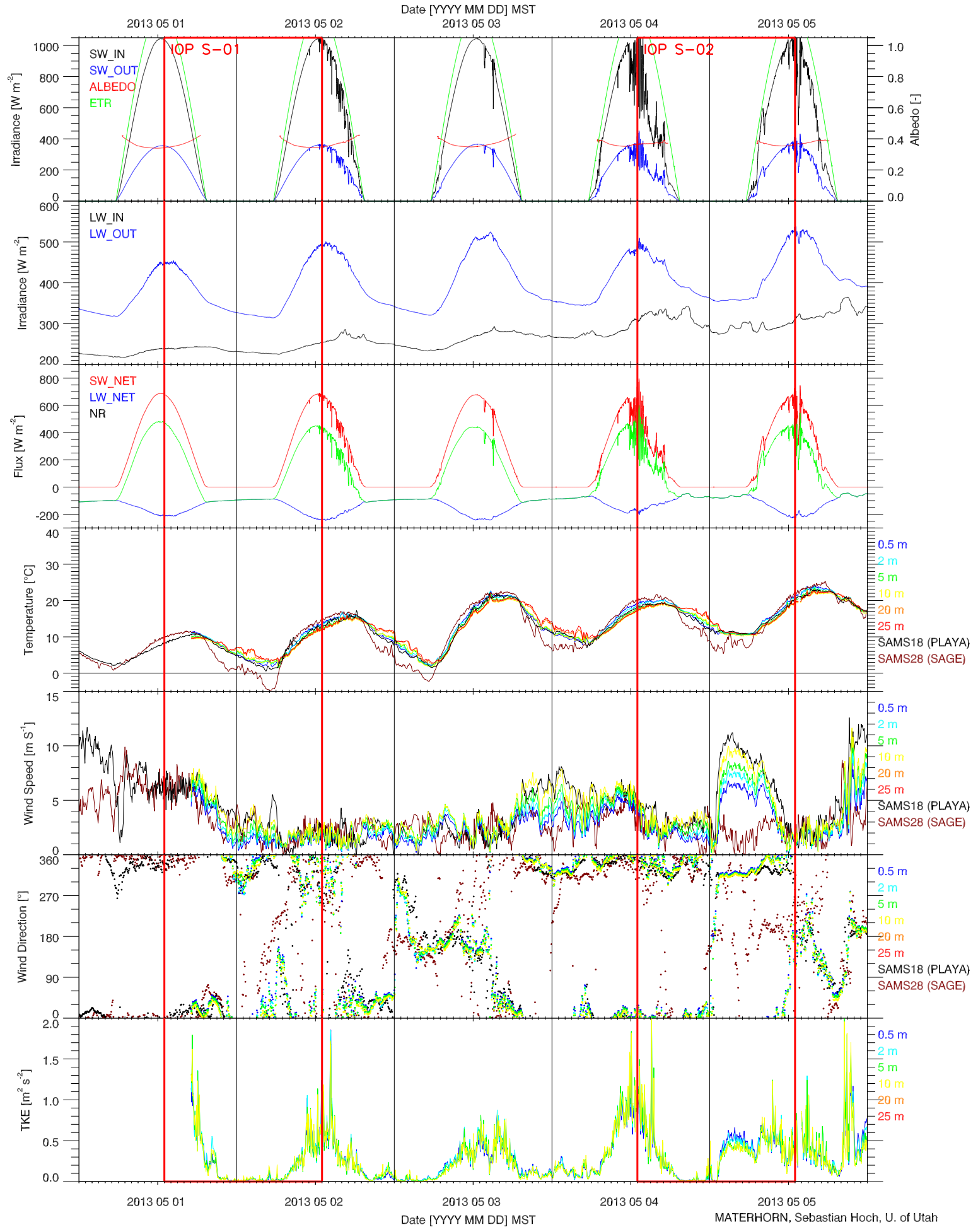


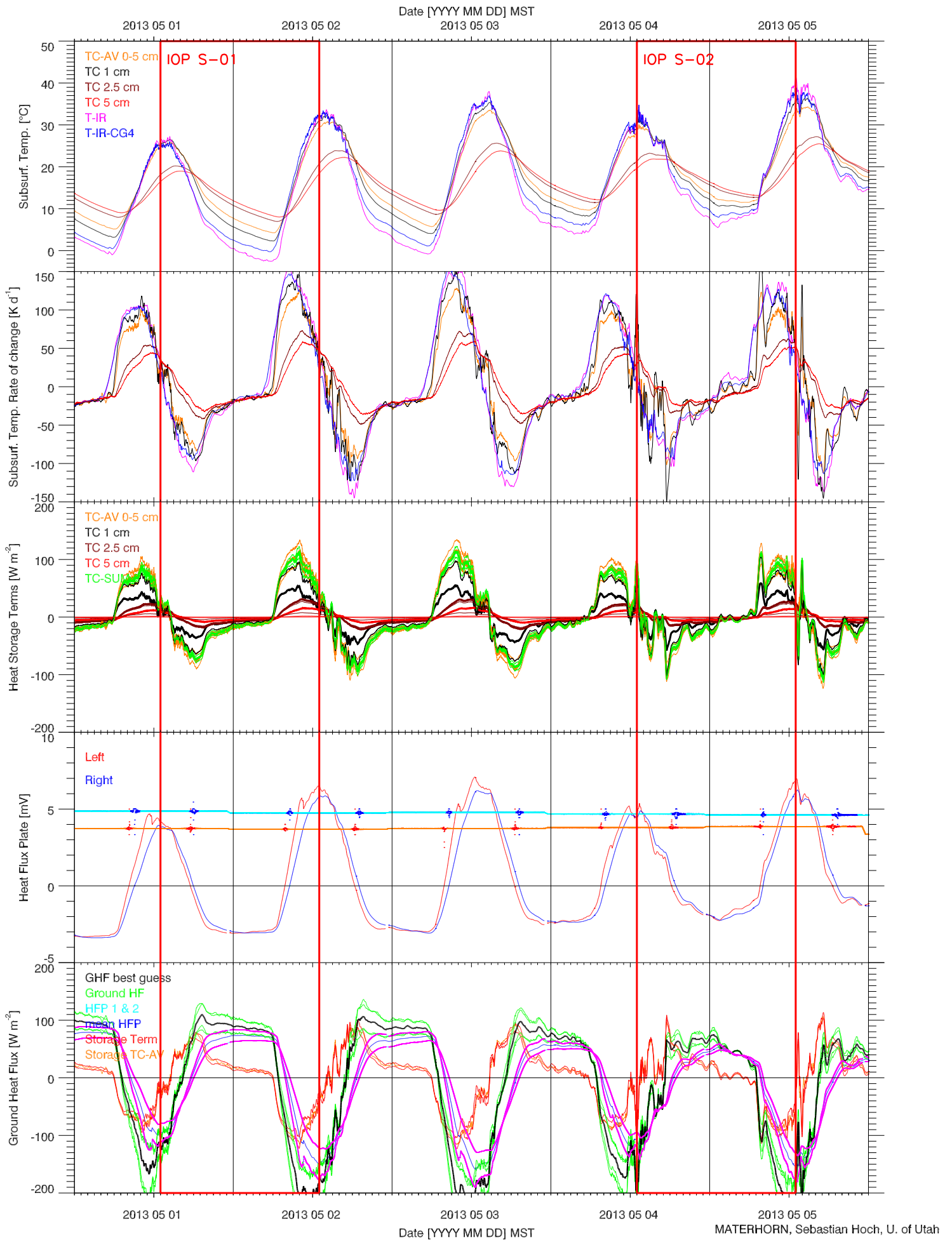
# EFS PLAYA - TOWER DATA QUICKLOOK



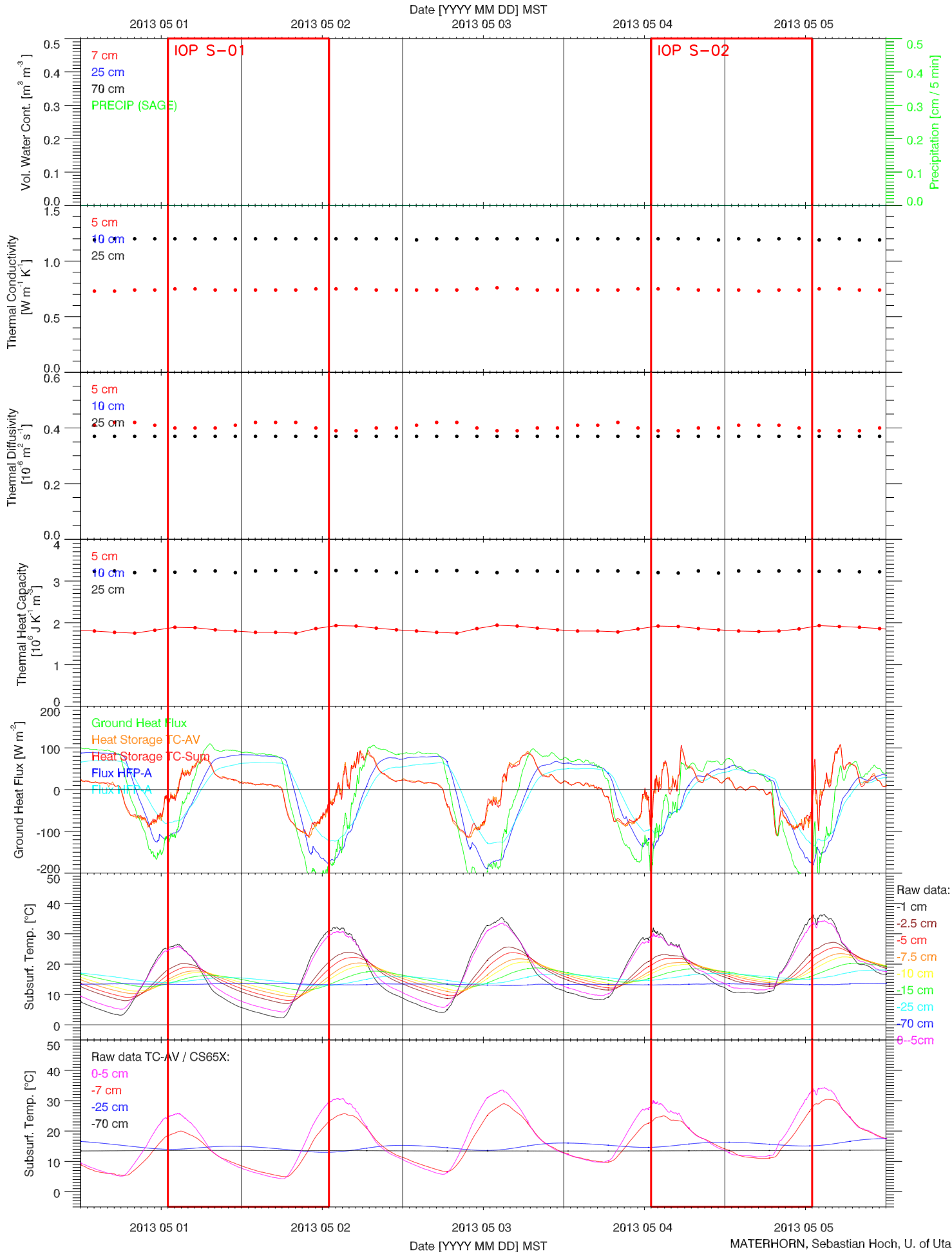
# EFS PLAYA - RADIATION & BASIC MET QUICKLOOK



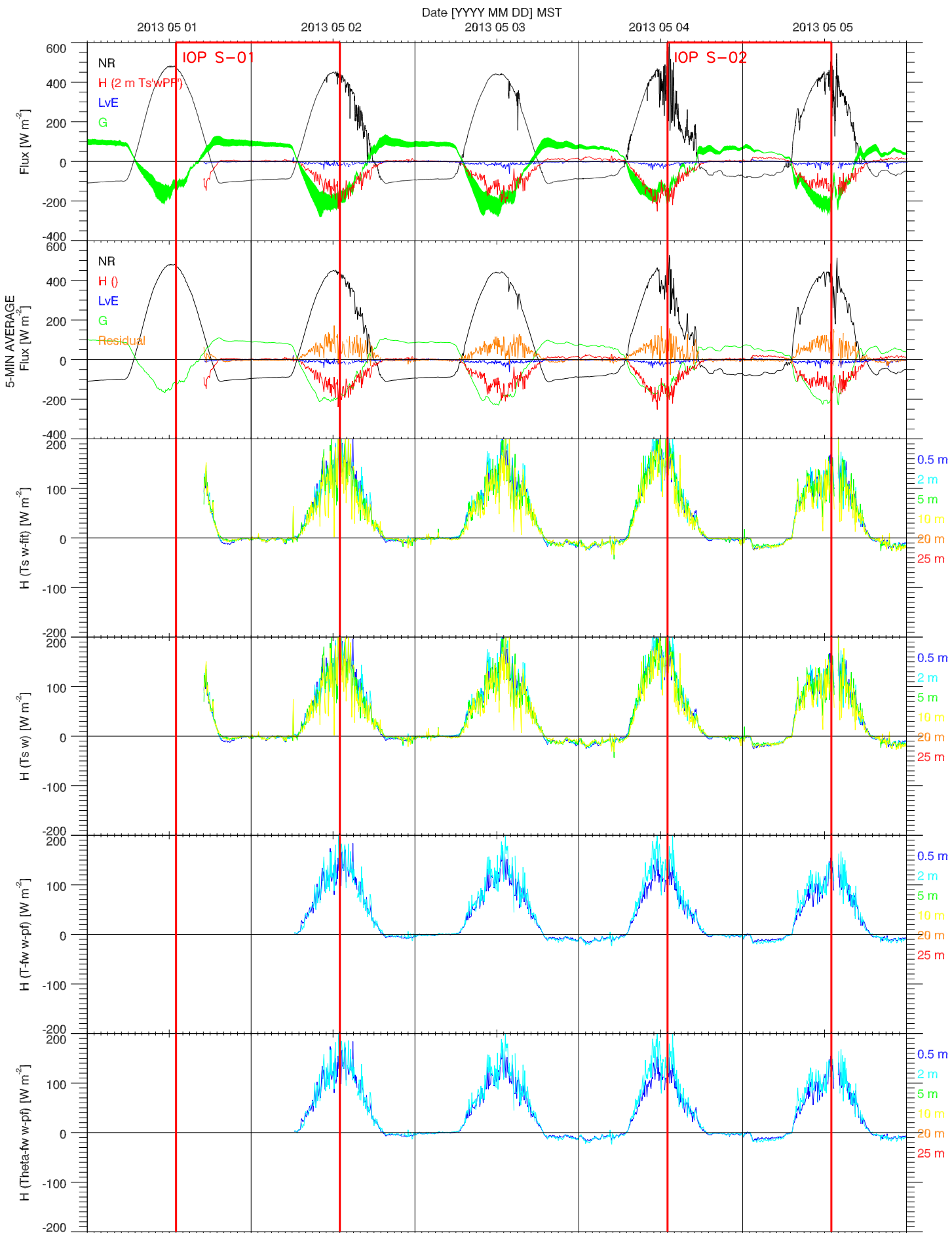
# EFS PLAYA - SOIL T & GHF QUICKLOOK



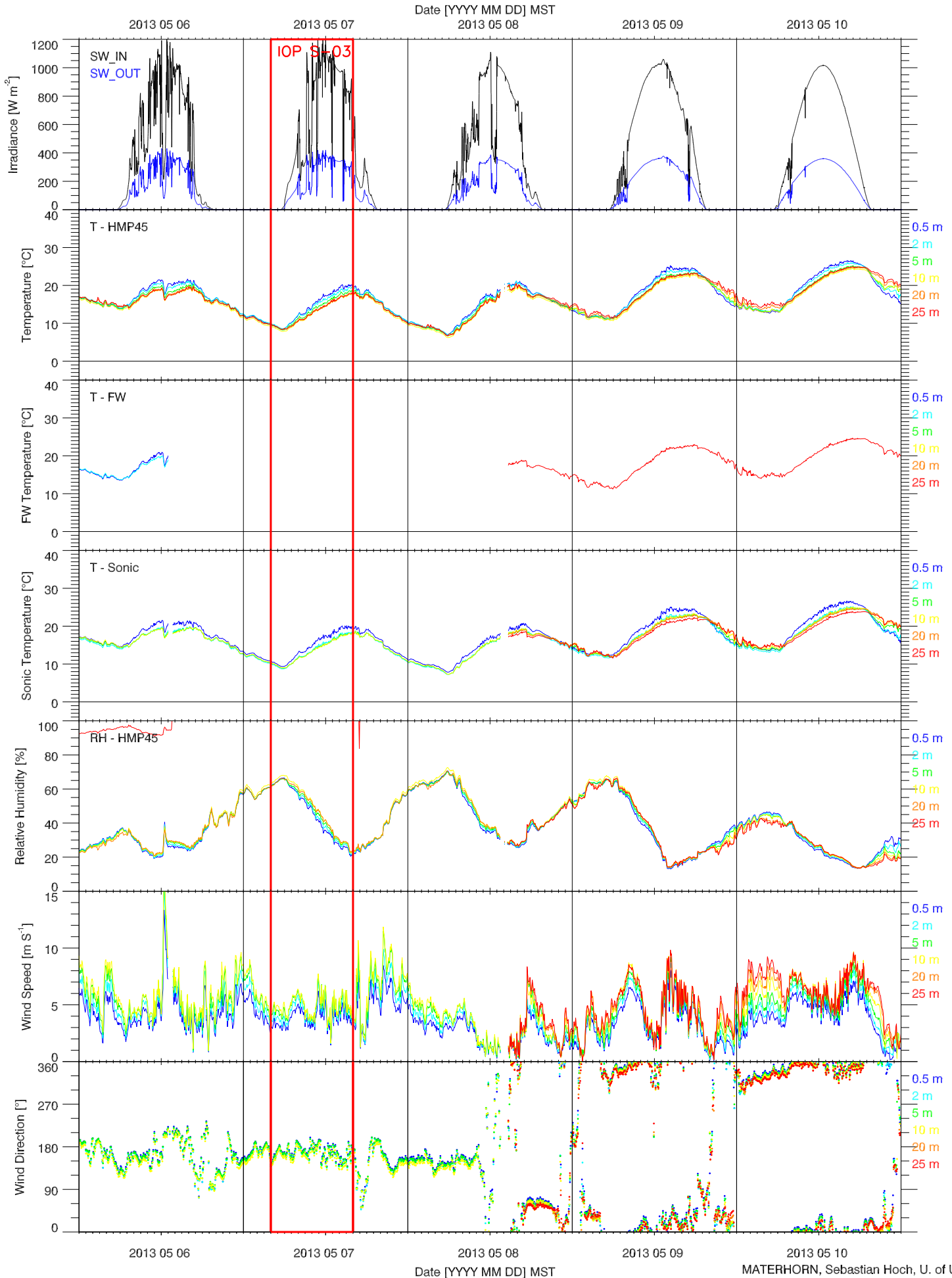
# EFS PLAYA - SOIL PROPERTIES QUICKLOOK



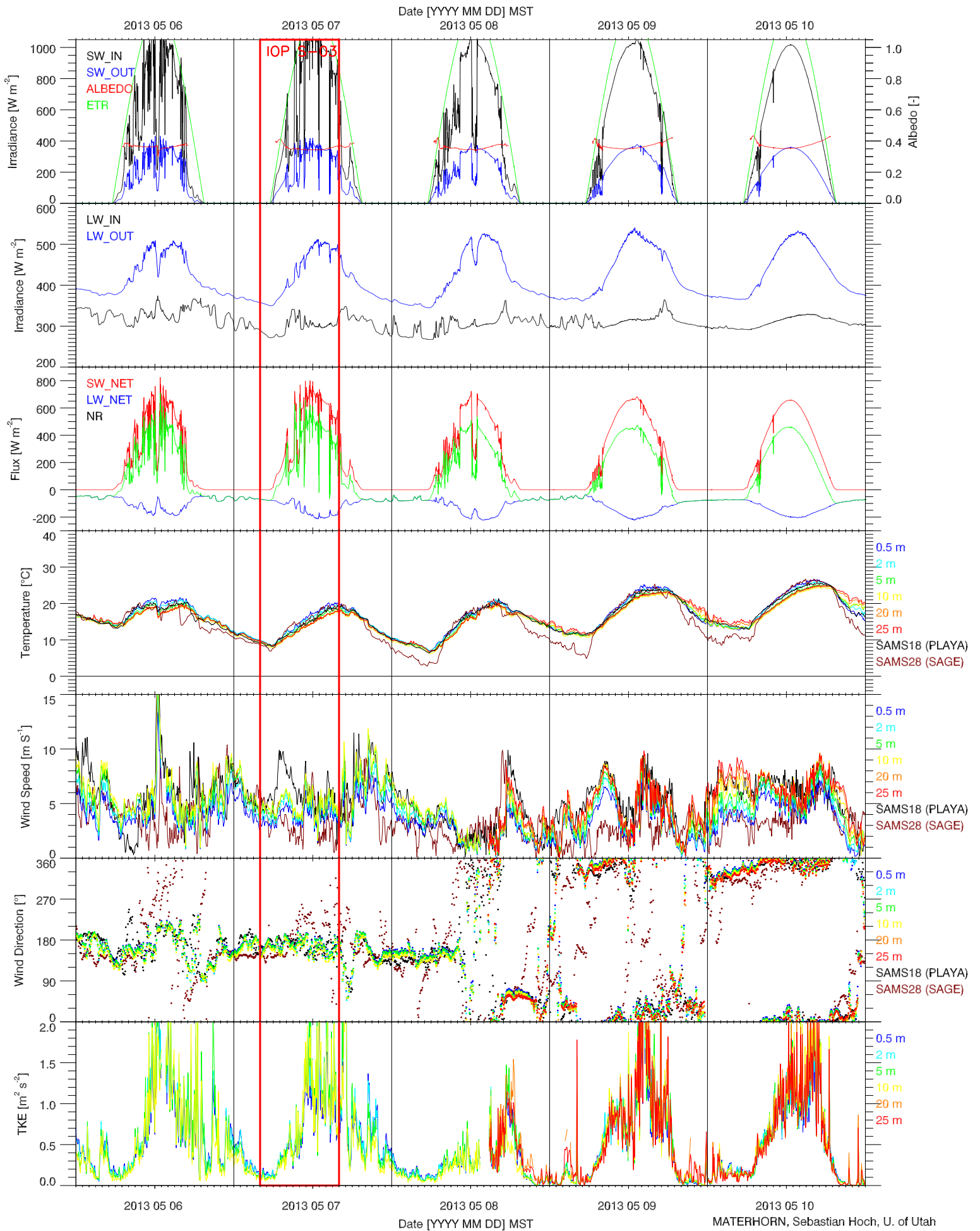
# EFS PLAYA - ENERGY BALANCE QUICKLOOK



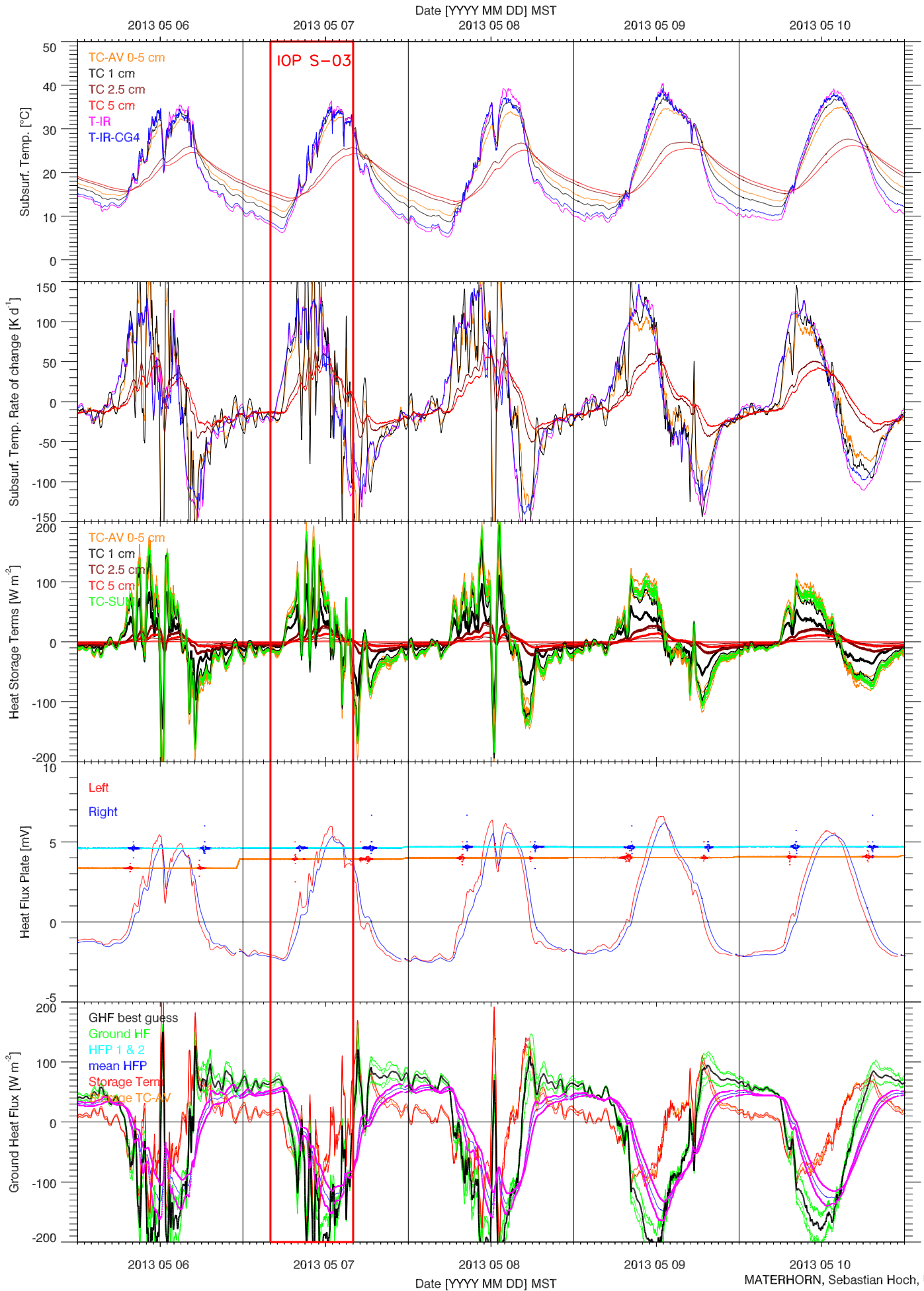
# EFS PLAYA - TOWER DATA QUICKLOOK



# EFS PLAYA - RADIATION & BASIC MET QUICKLOOK



# EFS PLAYA - SOIL T & GHF QUICKLOOK

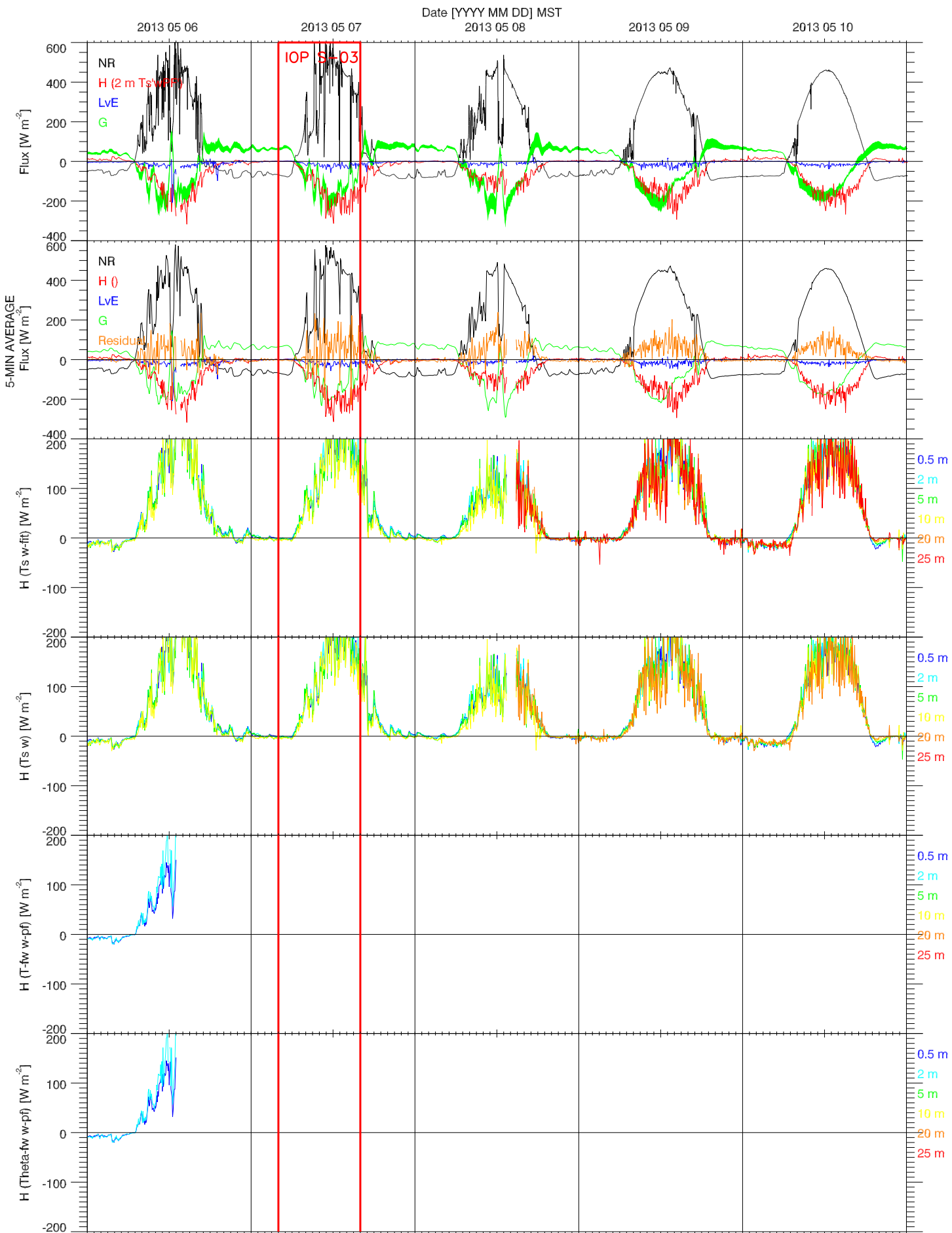




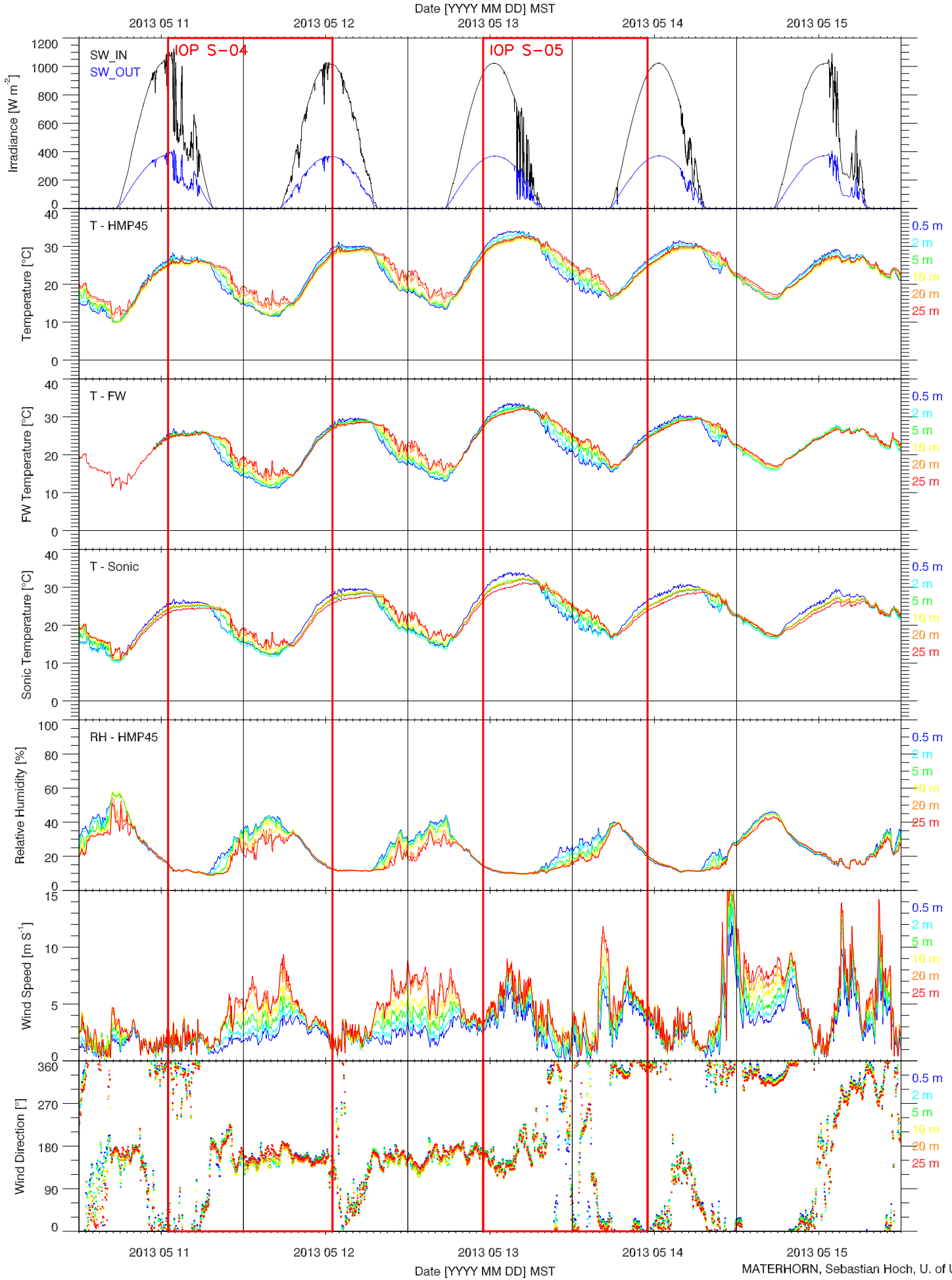
# EFS PLAYA - SOIL PROPERTIES QUICKLOOK



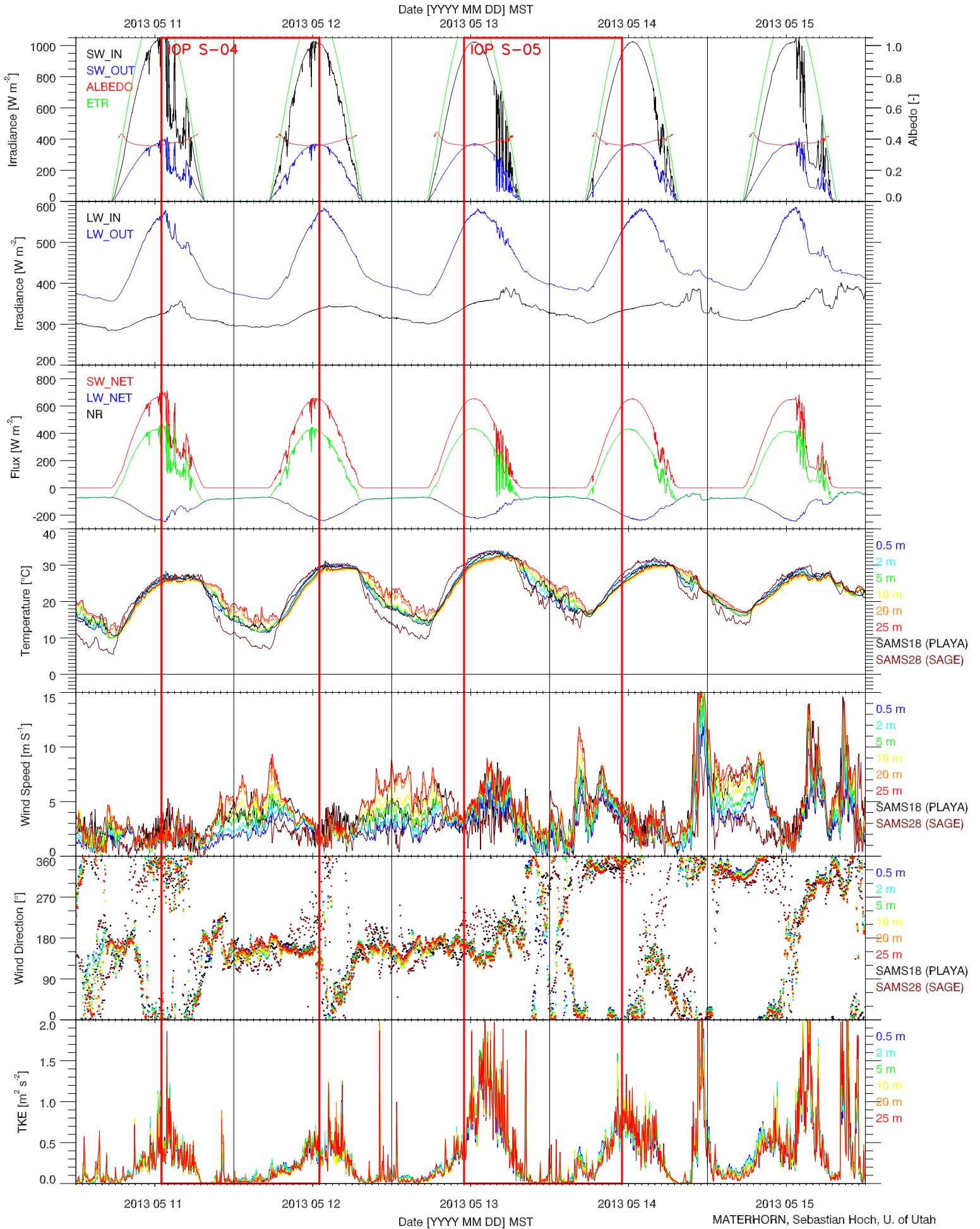
# EFS PLAYA - ENERGY BALANCE QUICKLOOK



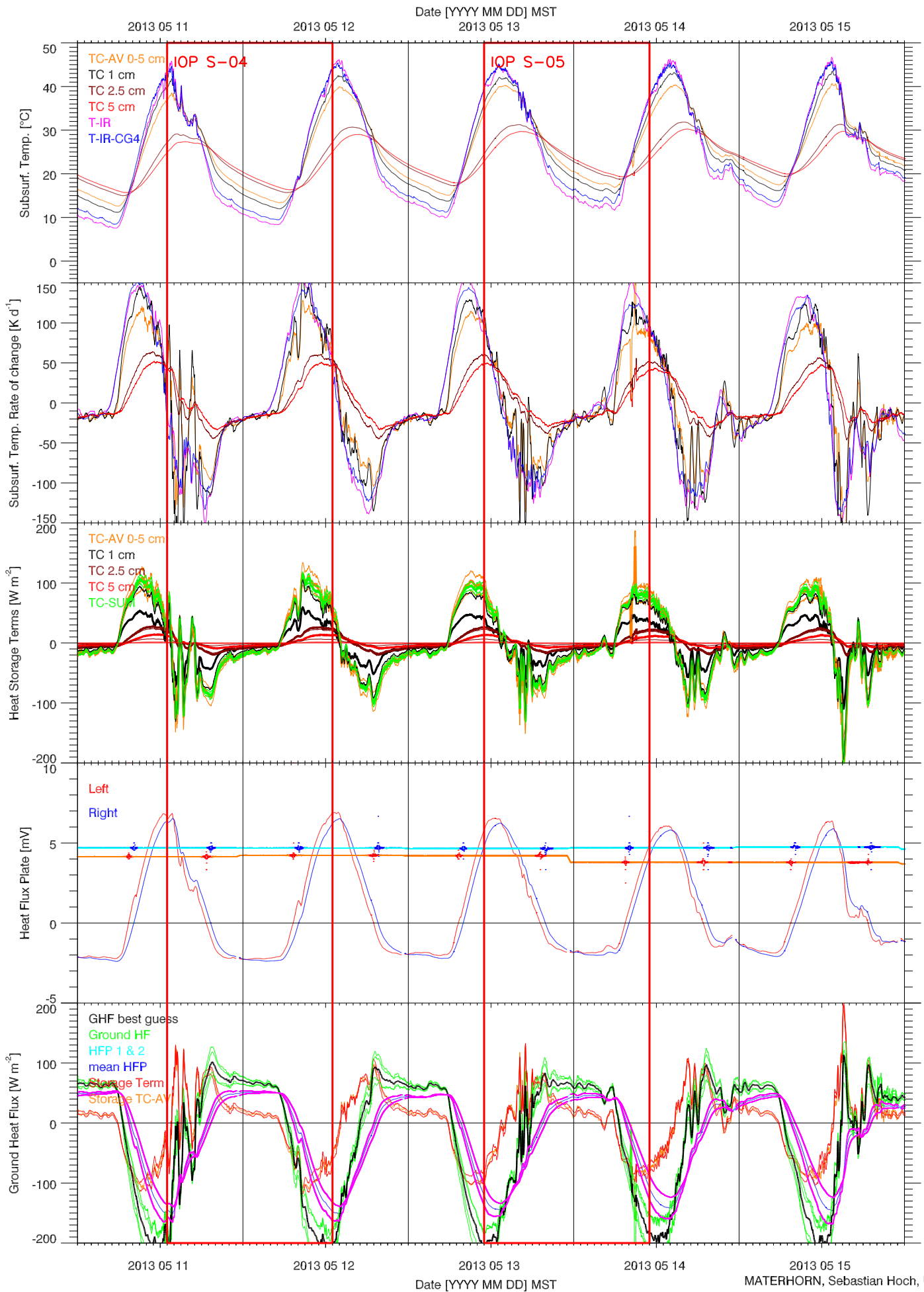
# EFS PLAYA - TOWER DATA QUICKLOOK



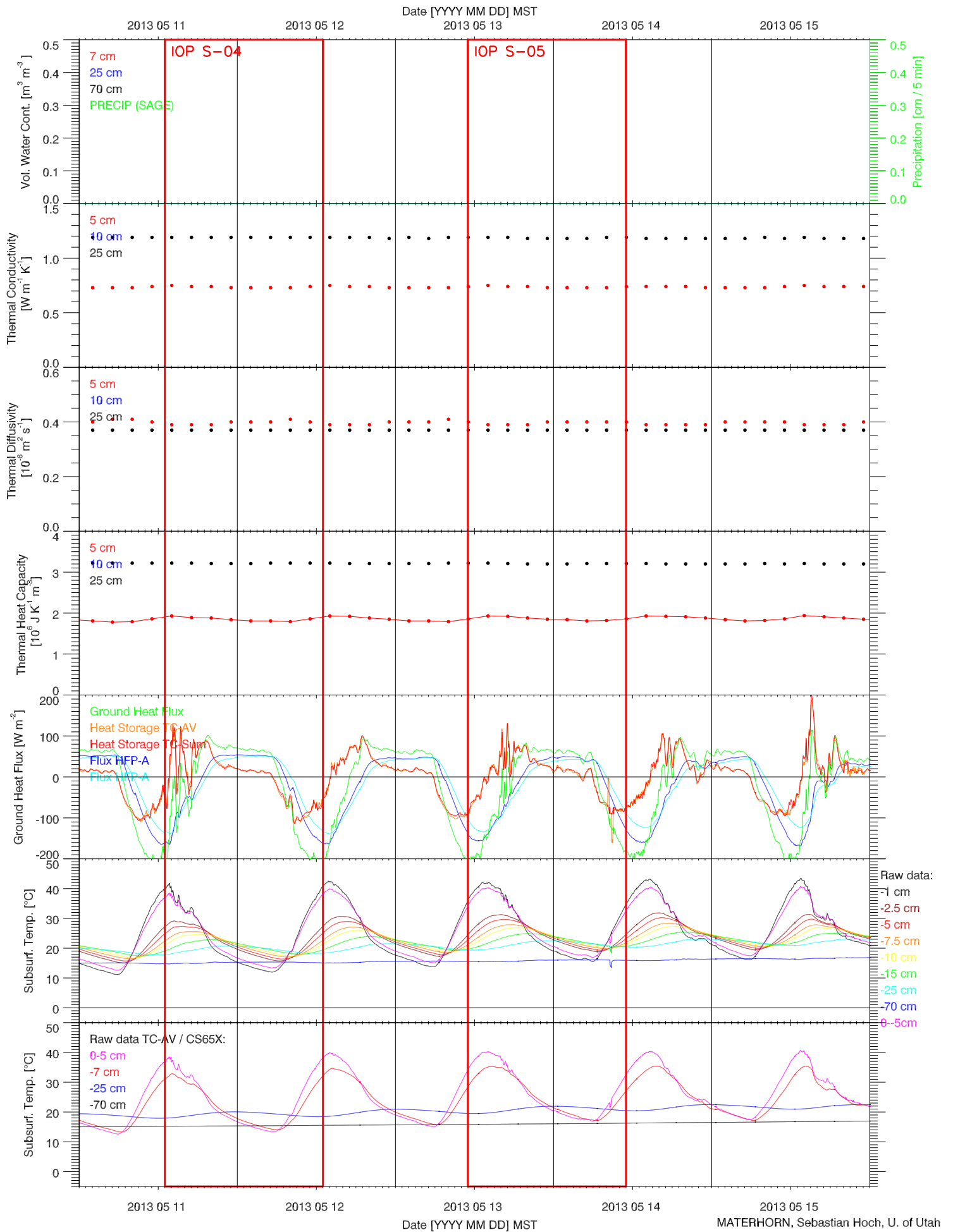
# EFS PLAYA - RADIATION & BASIC MET QUICKLOOK



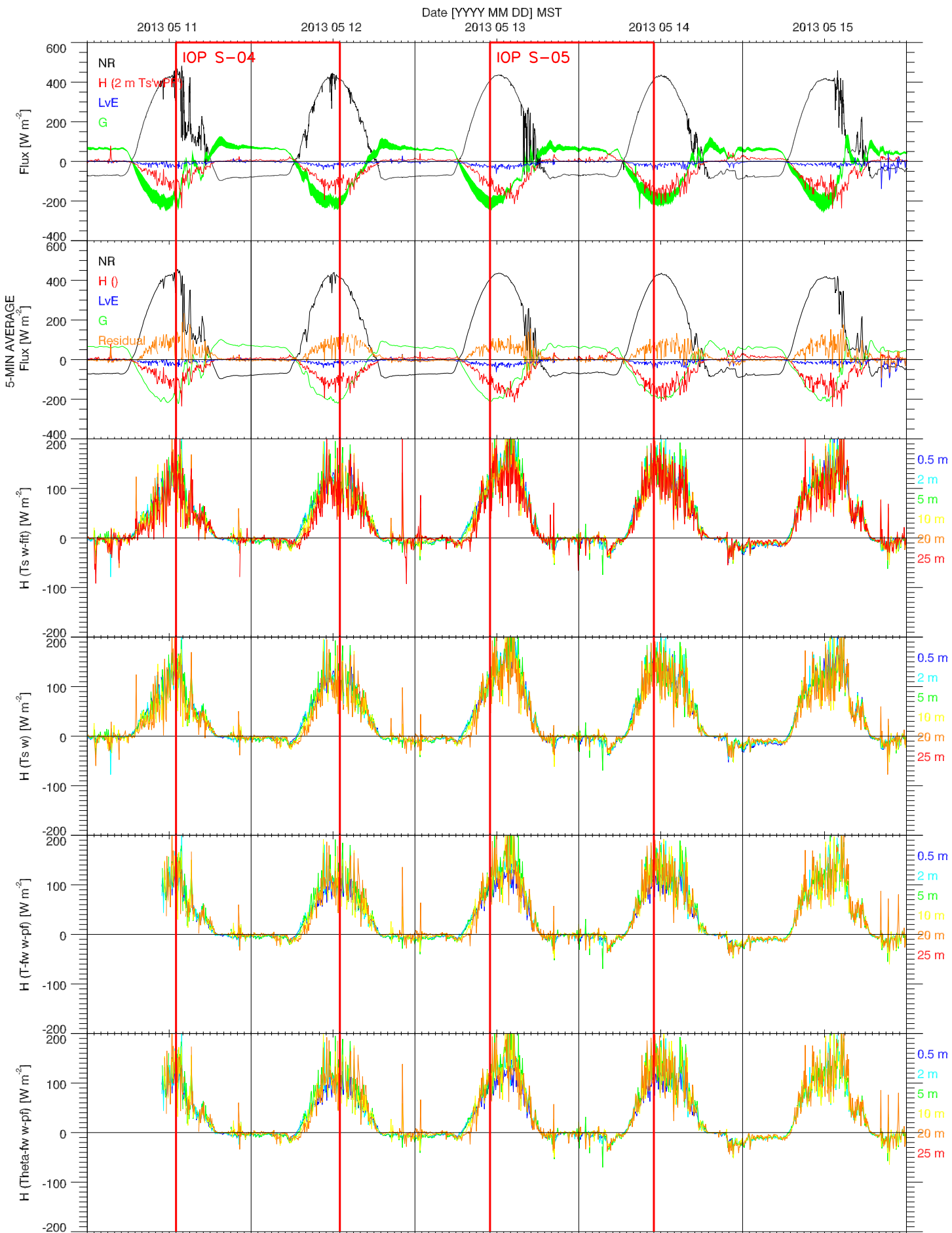
# EFS PLAYA - SOIL T & GHF QUICKLOOK



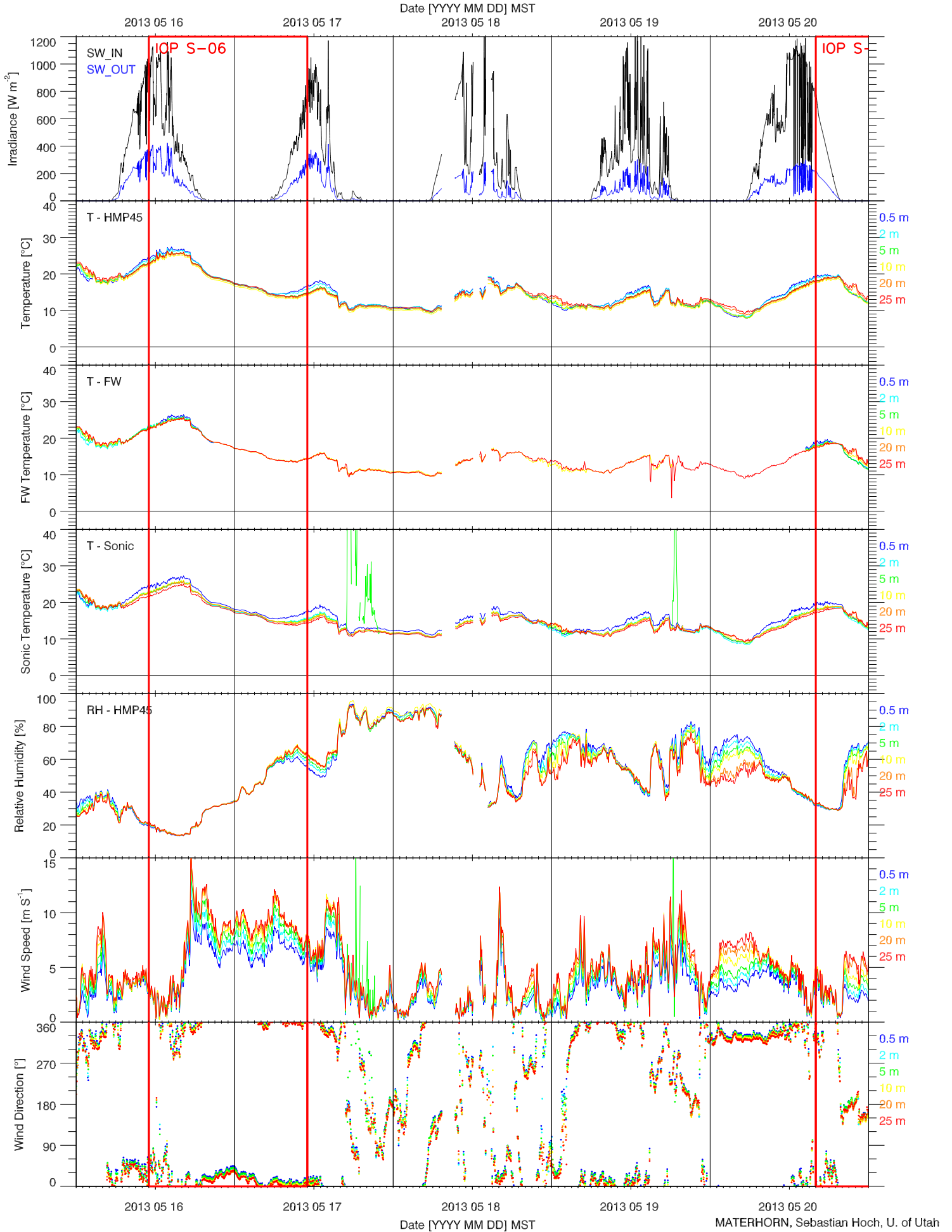
# EFS PLAYA - SOIL PROPERTIES QUICKLOOK



# EFS PLAYA - ENERGY BALANCE QUICKLOOK

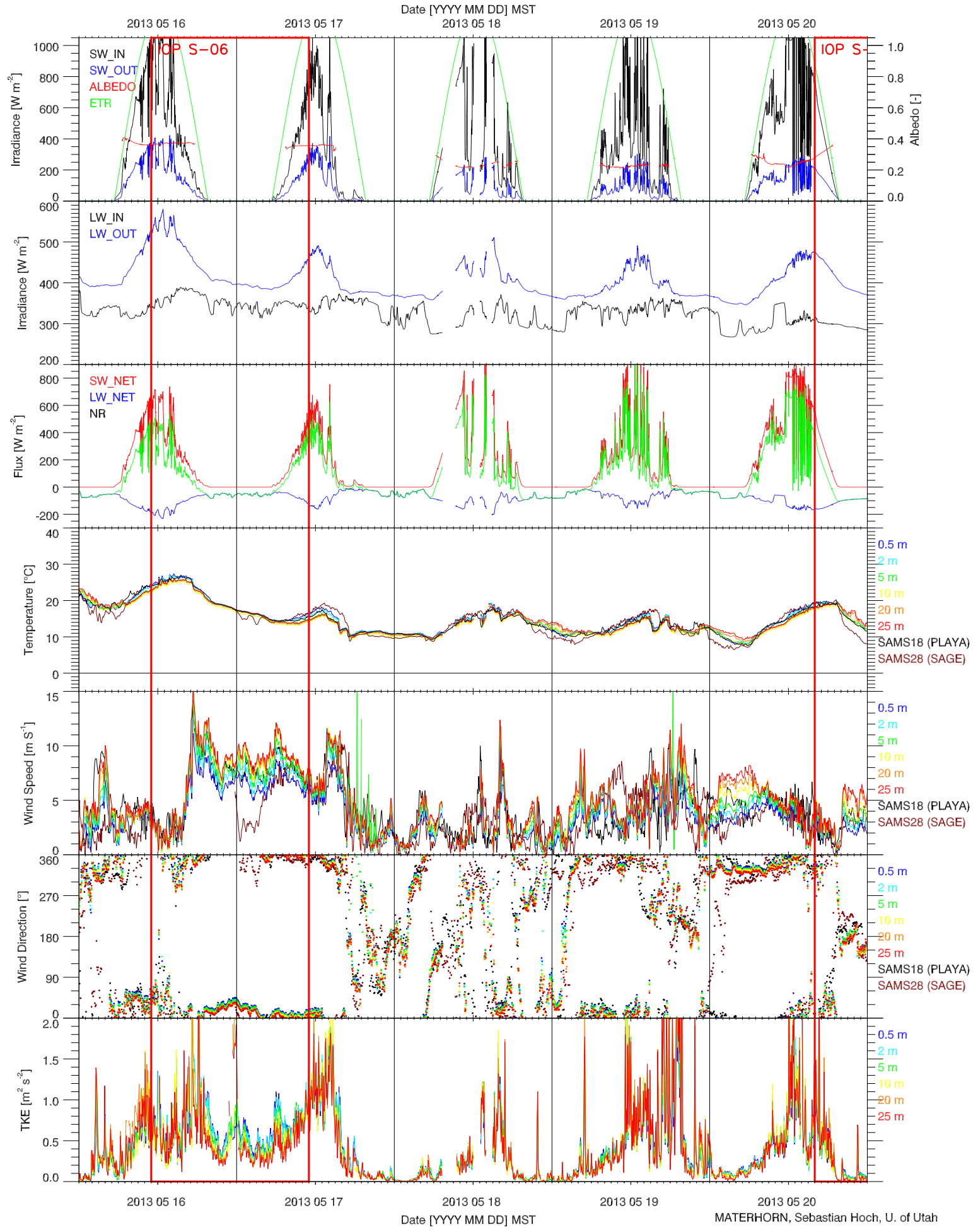


# EFS PLAYA - TOWER DATA QUICKLOOK

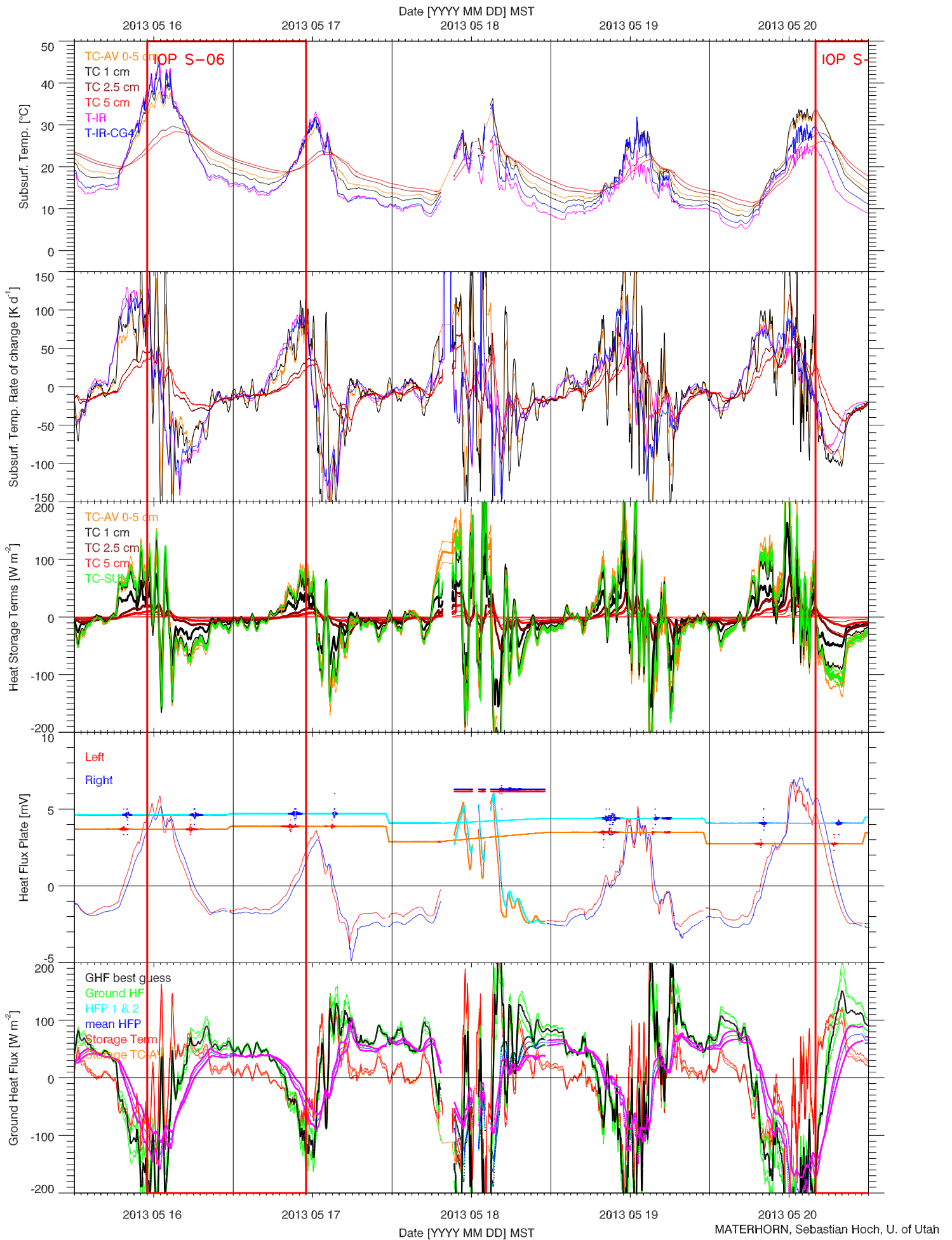




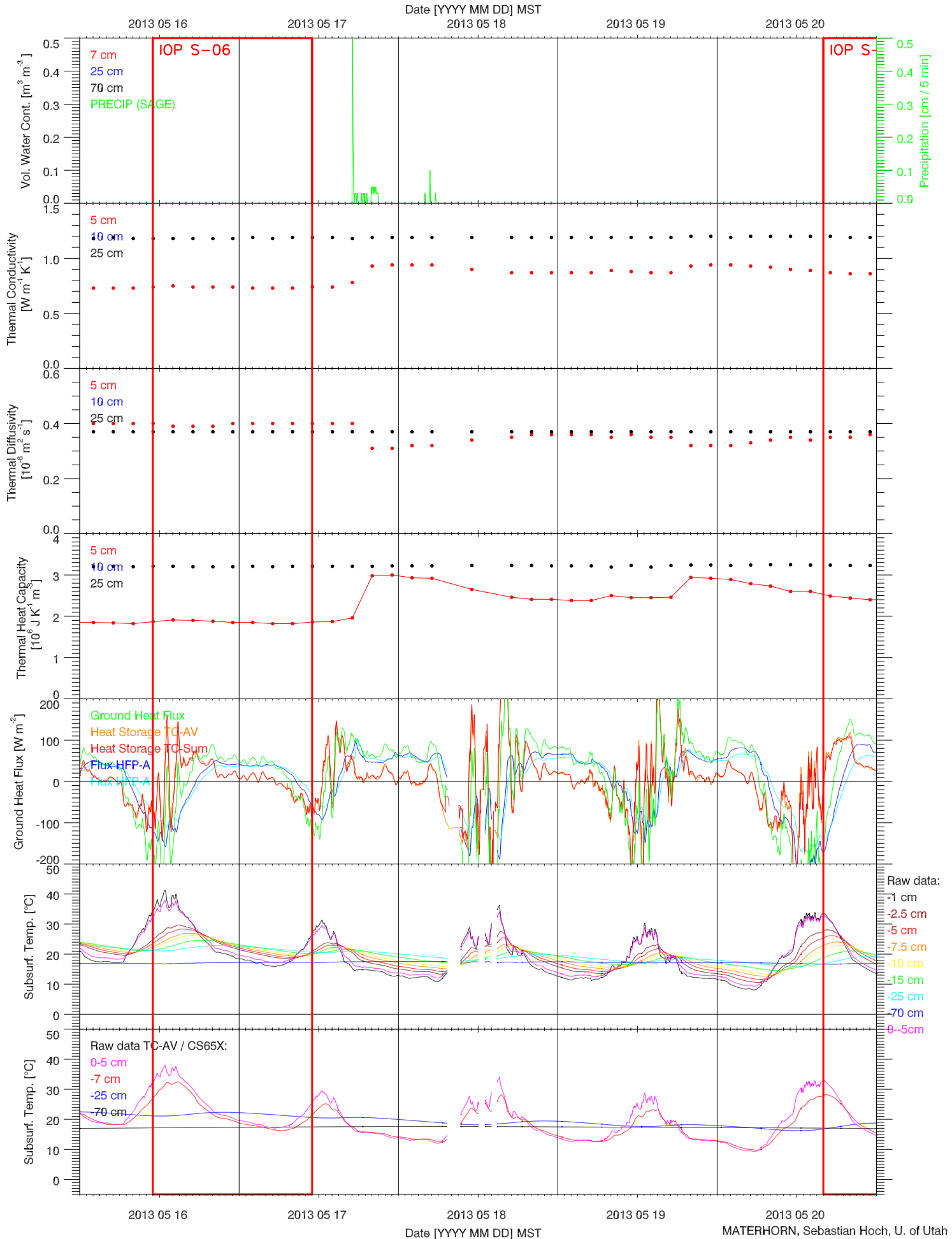
# EFS PLAYA - RADIATION & BASIC MET QUICKLOOK



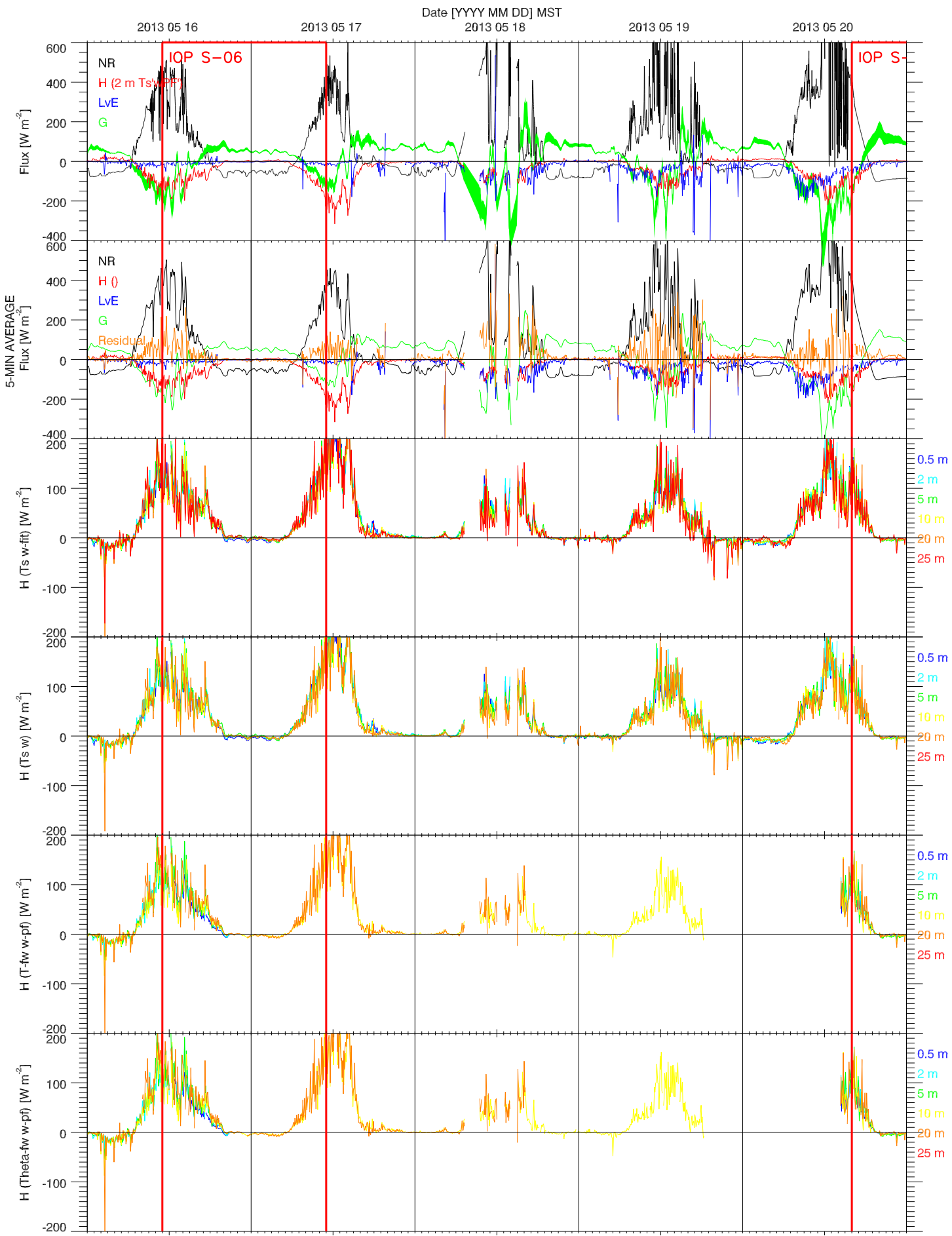
# EFS PLAYA - SOIL T & GHF QUICKLOOK



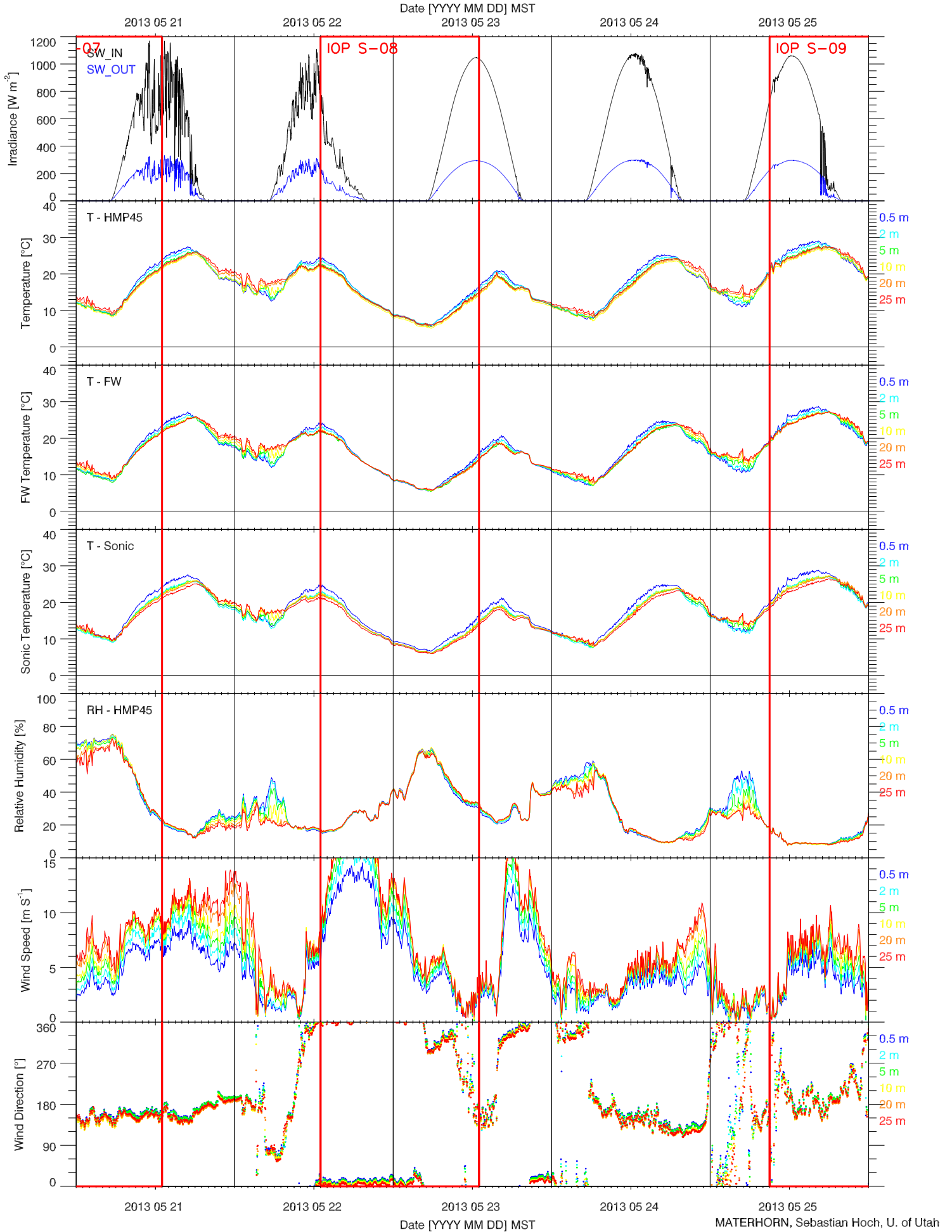
# EFS PLAYA - SOIL PROPERTIES QUICKLOOK



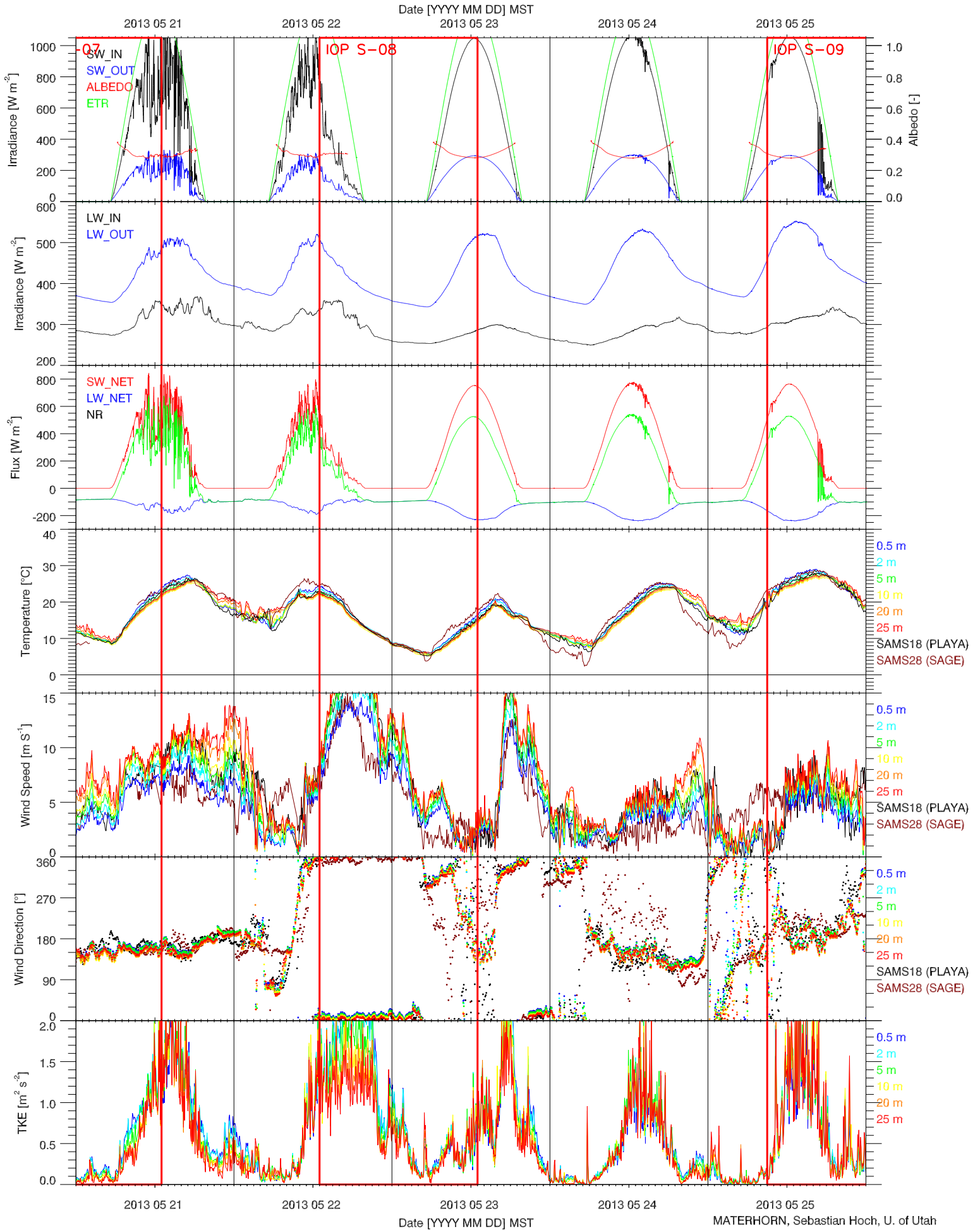
# EFS PLAYA - ENERGY BALANCE QUICKLOOK



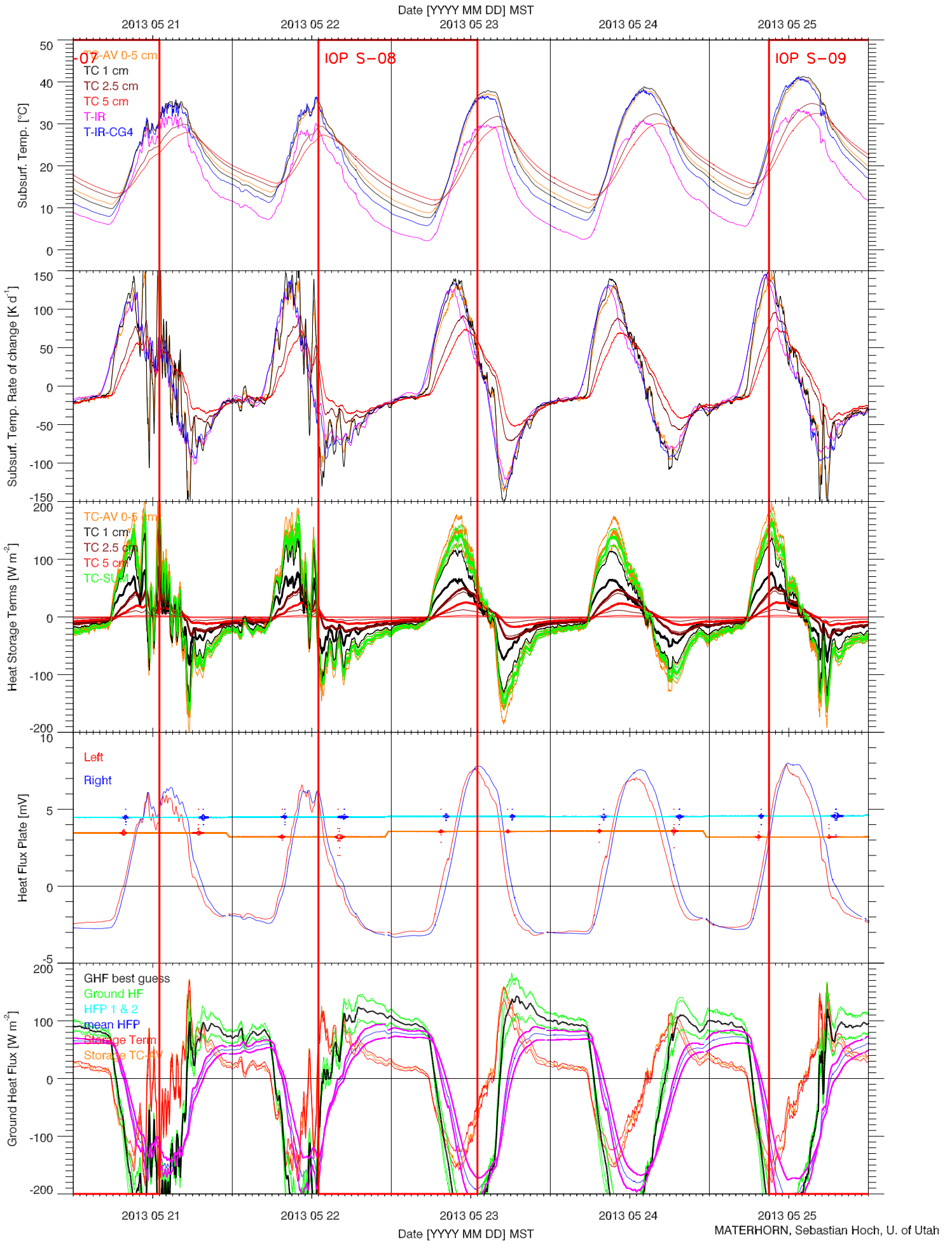
# EFS PLAYA - TOWER DATA QUICKLOOK



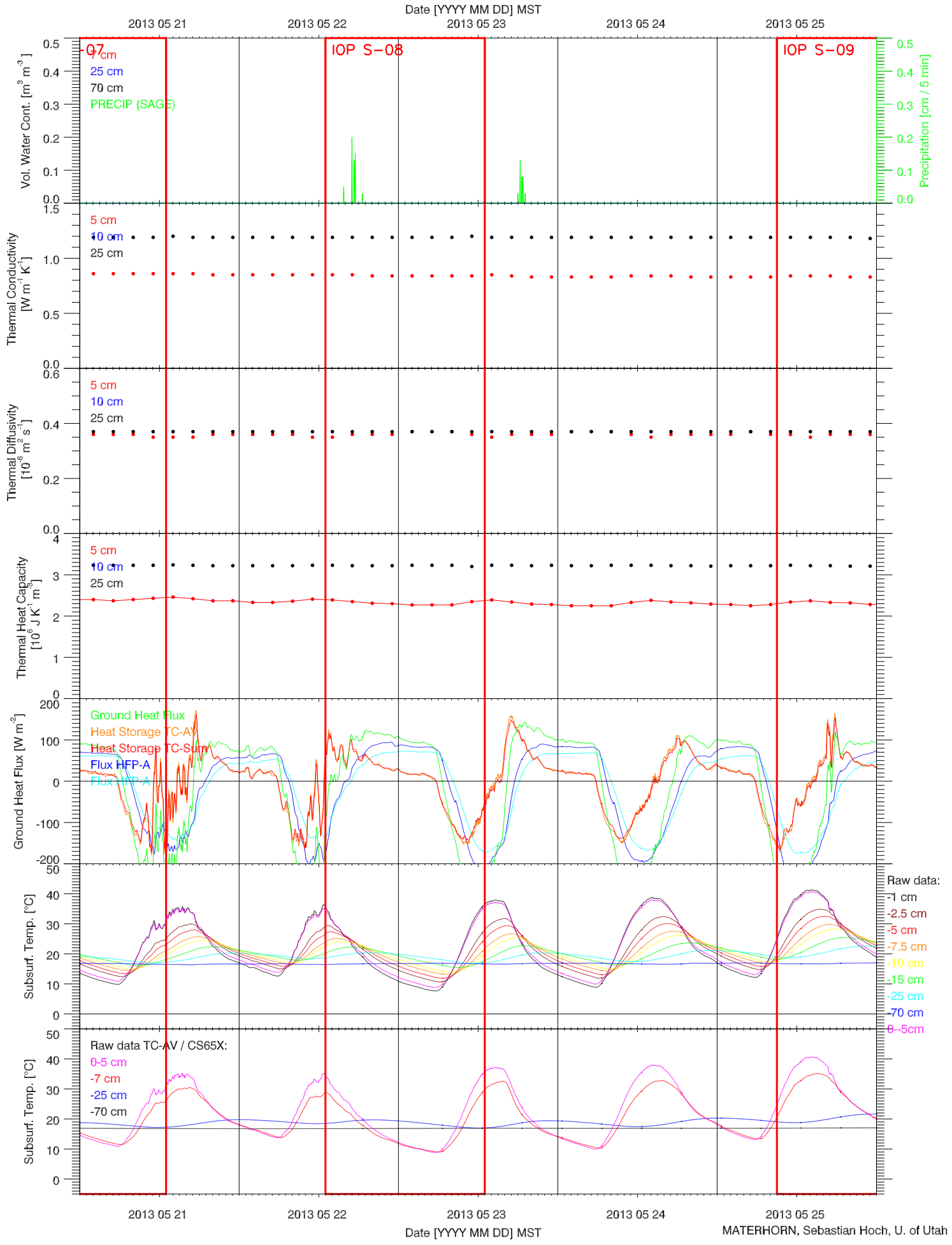
# EFS PLAYA - RADIATION & BASIC MET QUICKLOOK



# EFS PLAYA - SOIL T & GHF QUICKLOOK

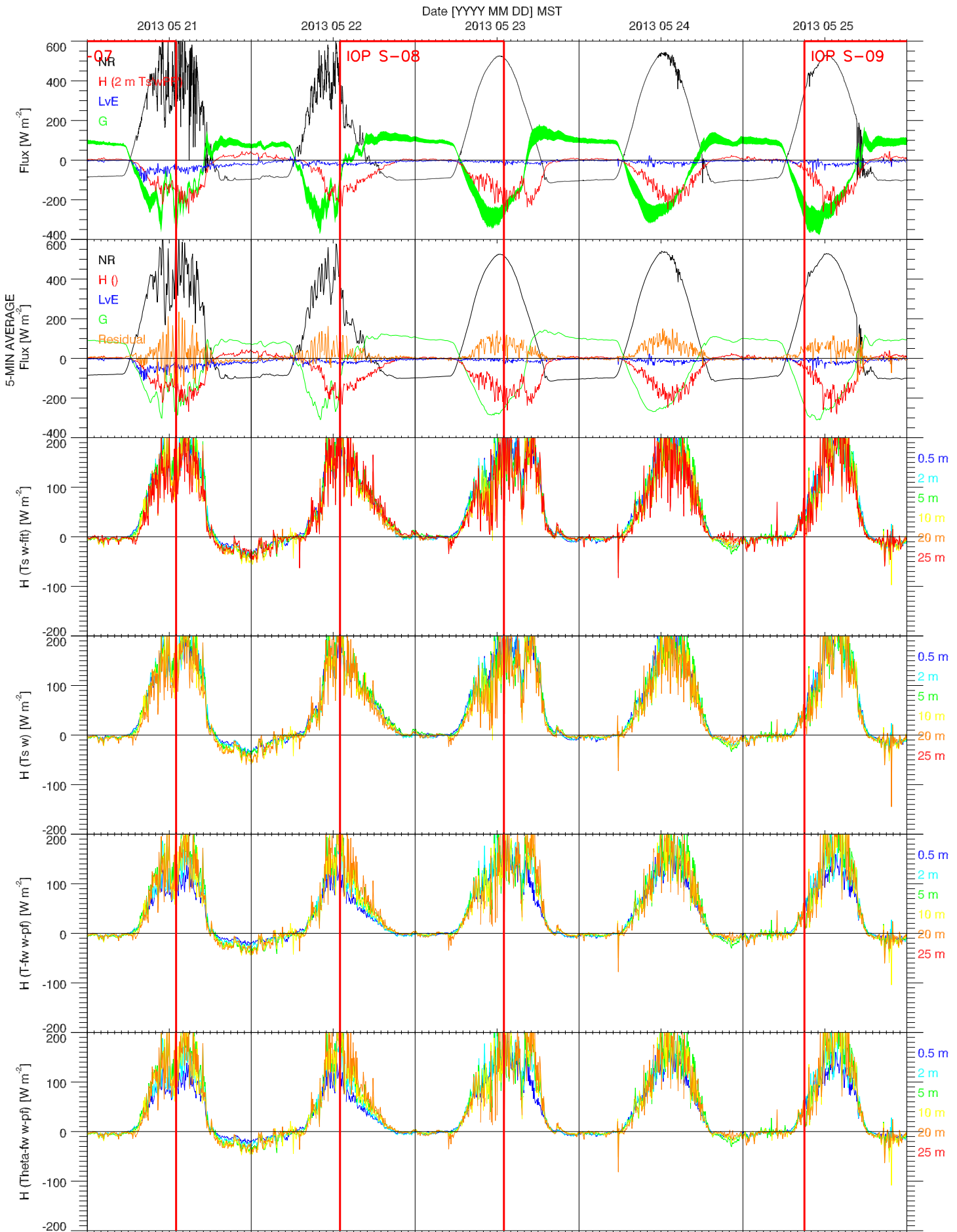


# EFS PLAYA - SOIL PROPERTIES QUICKLOOK

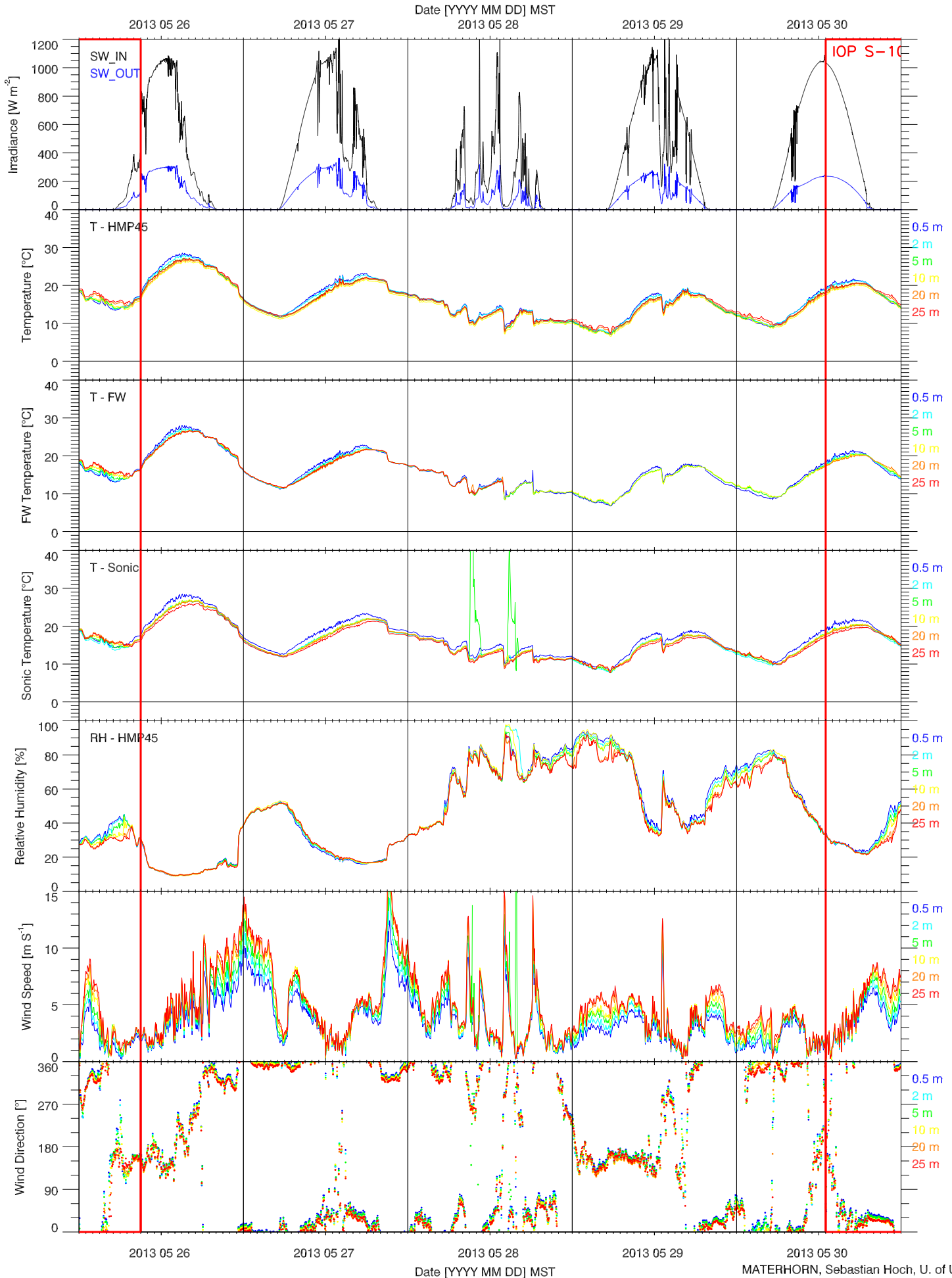




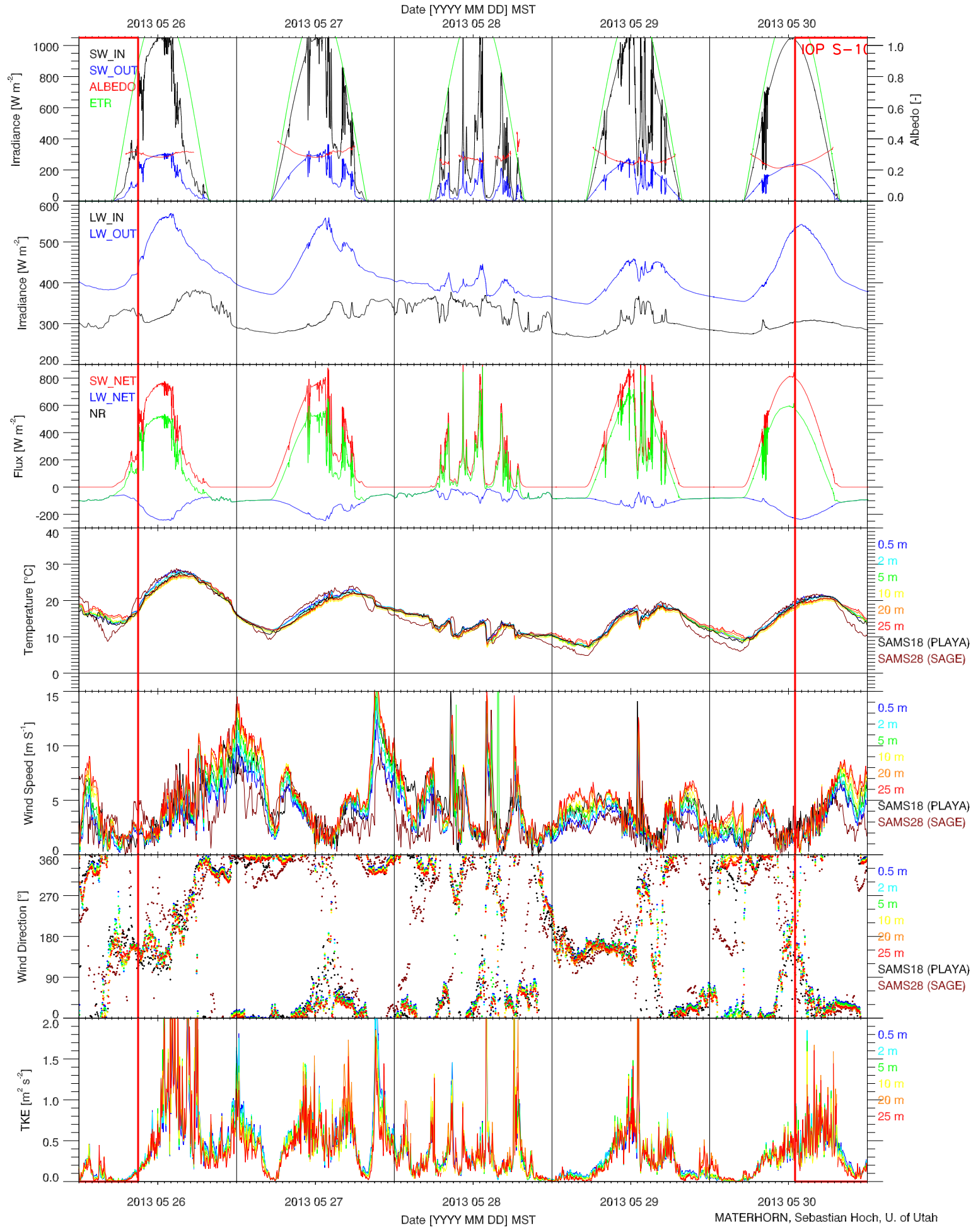
# EFS PLAYA - ENERGY BALANCE QUICKLOOK



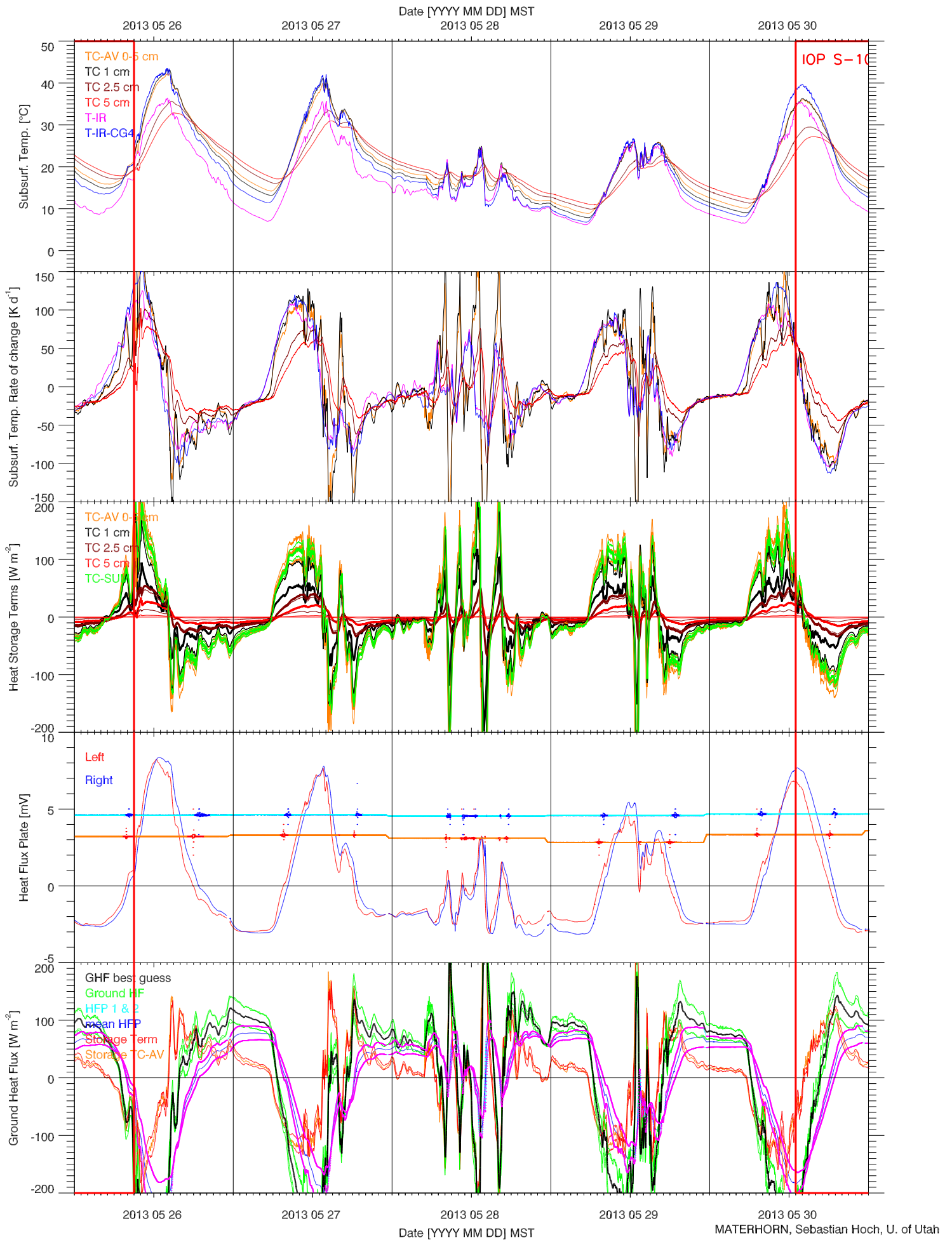
# EFS PLAYA - TOWER DATA QUICKLOOK



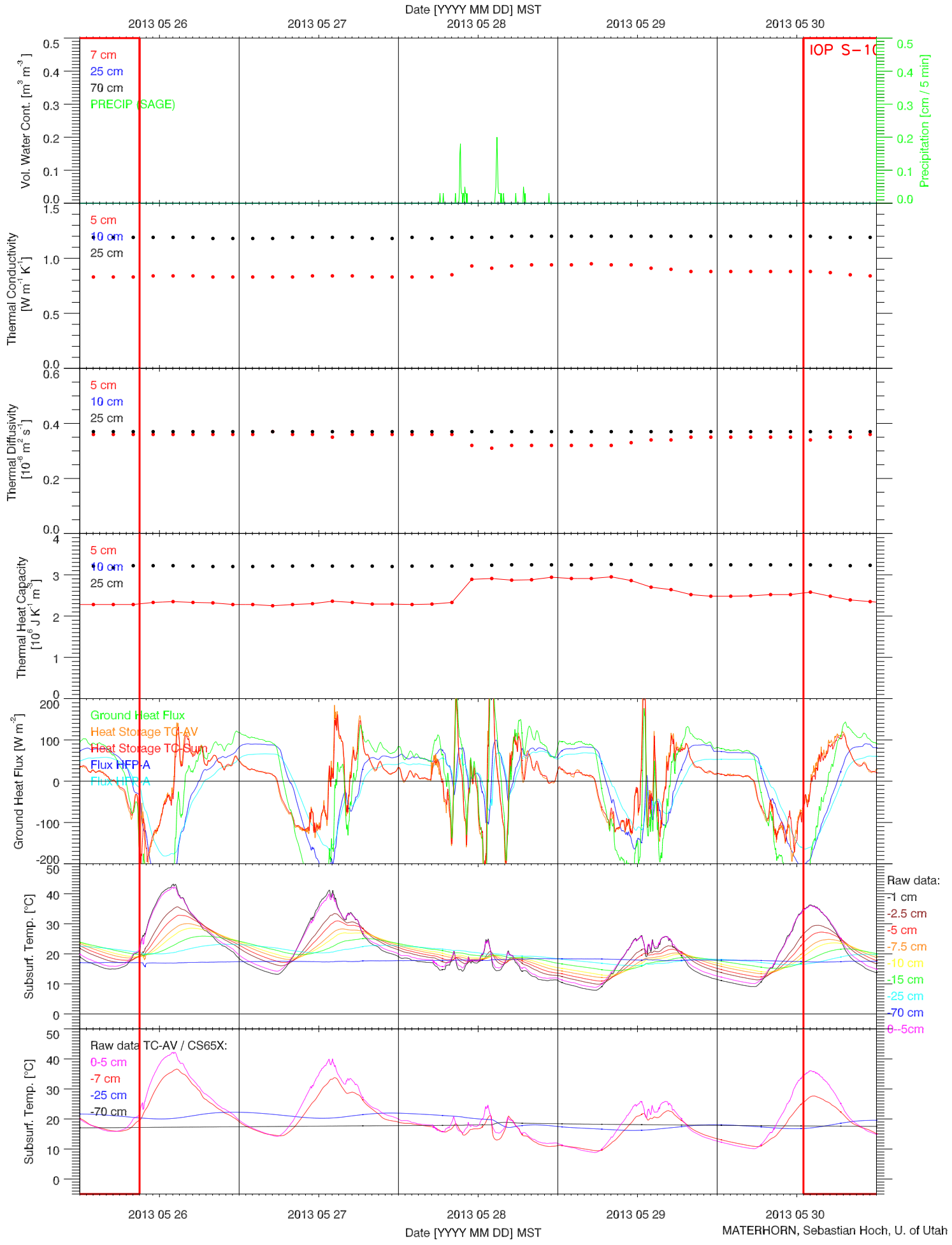
# EFS PLAYA - RADIATION & BASIC MET QUICKLOOK



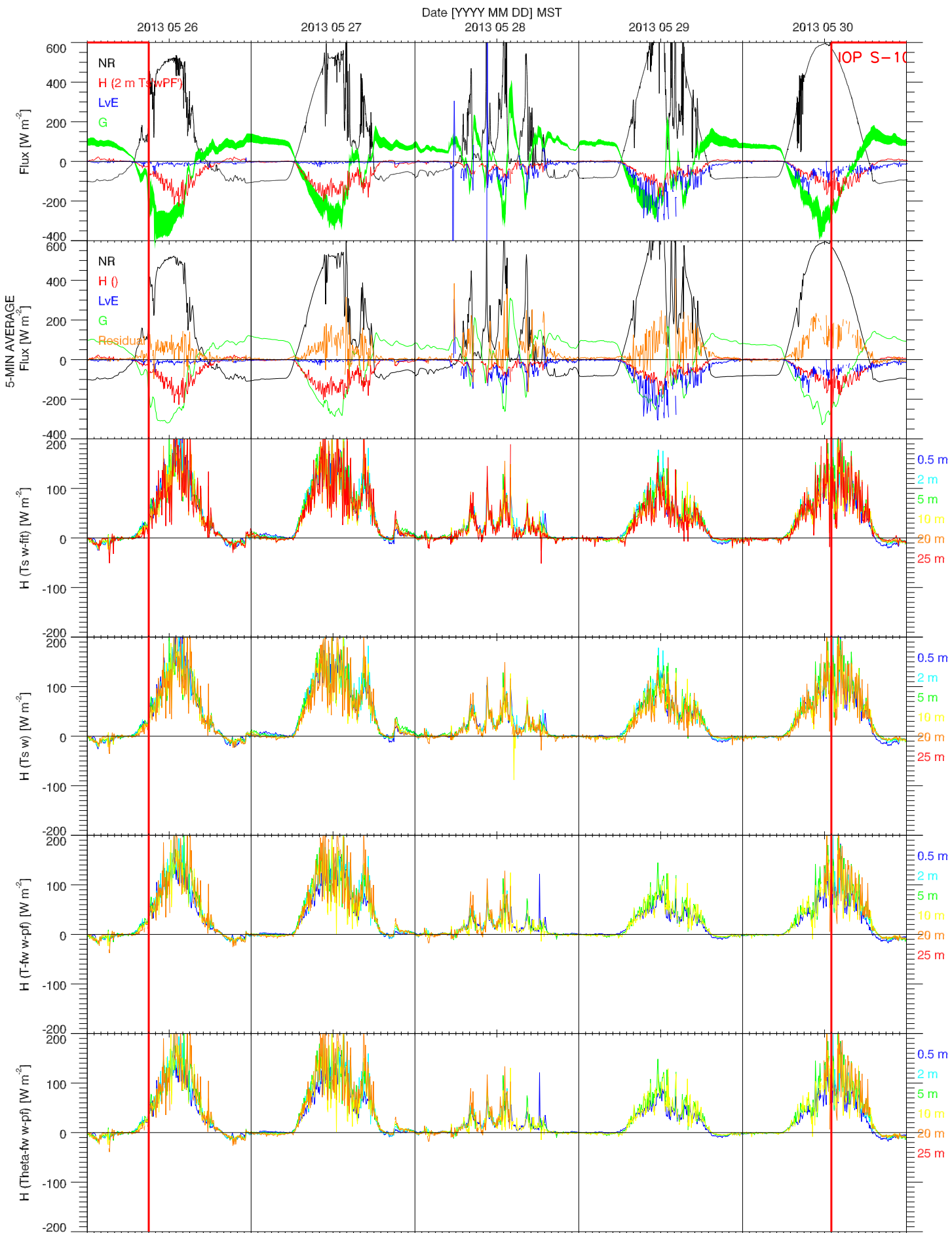
# EFS PLAYA - SOIL T & GHF QUICKLOOK



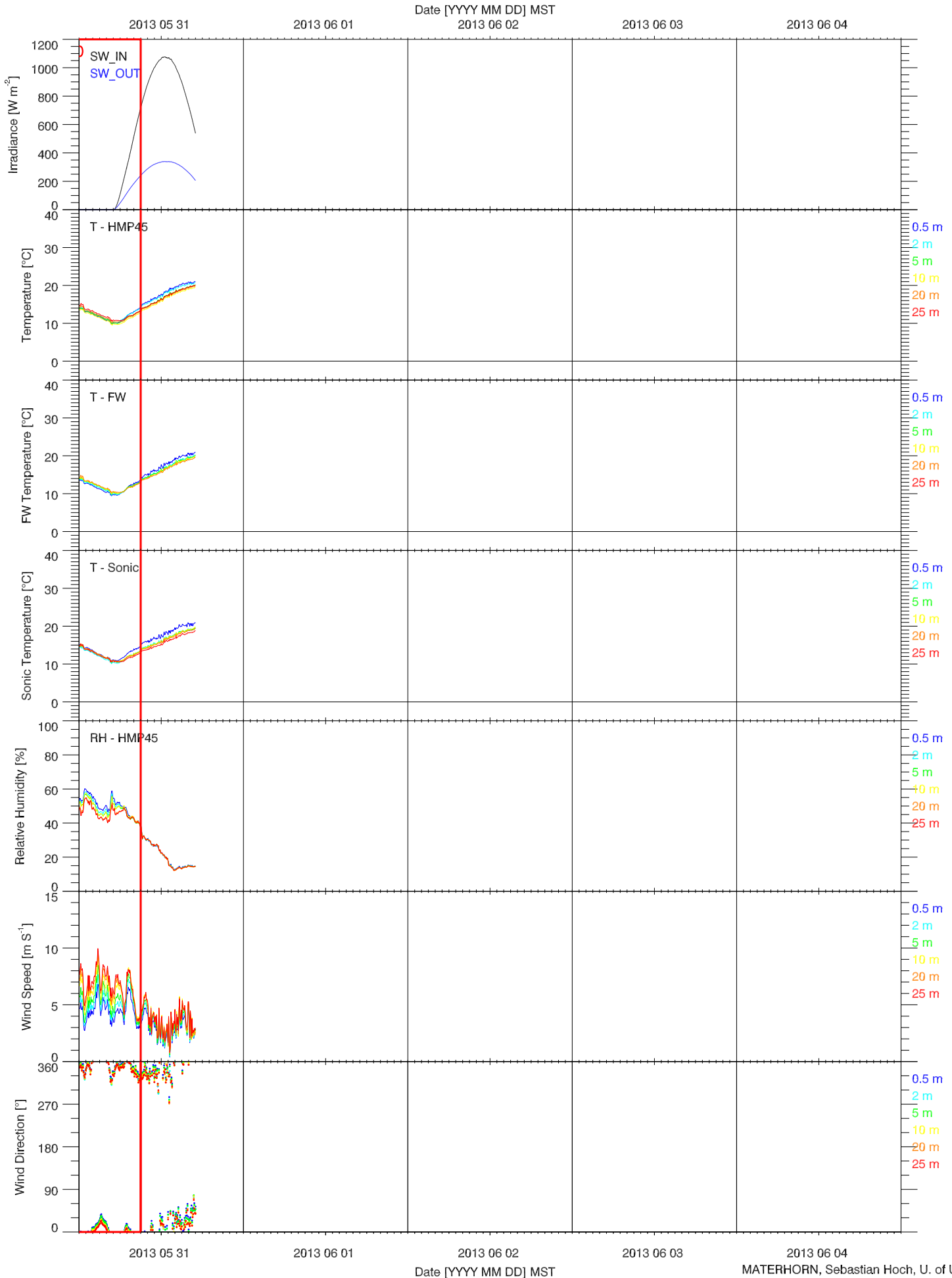
# EFS PLAYA - SOIL PROPERTIES QUICKLOOK



# EFS PLAYA - ENERGY BALANCE QUICKLOOK



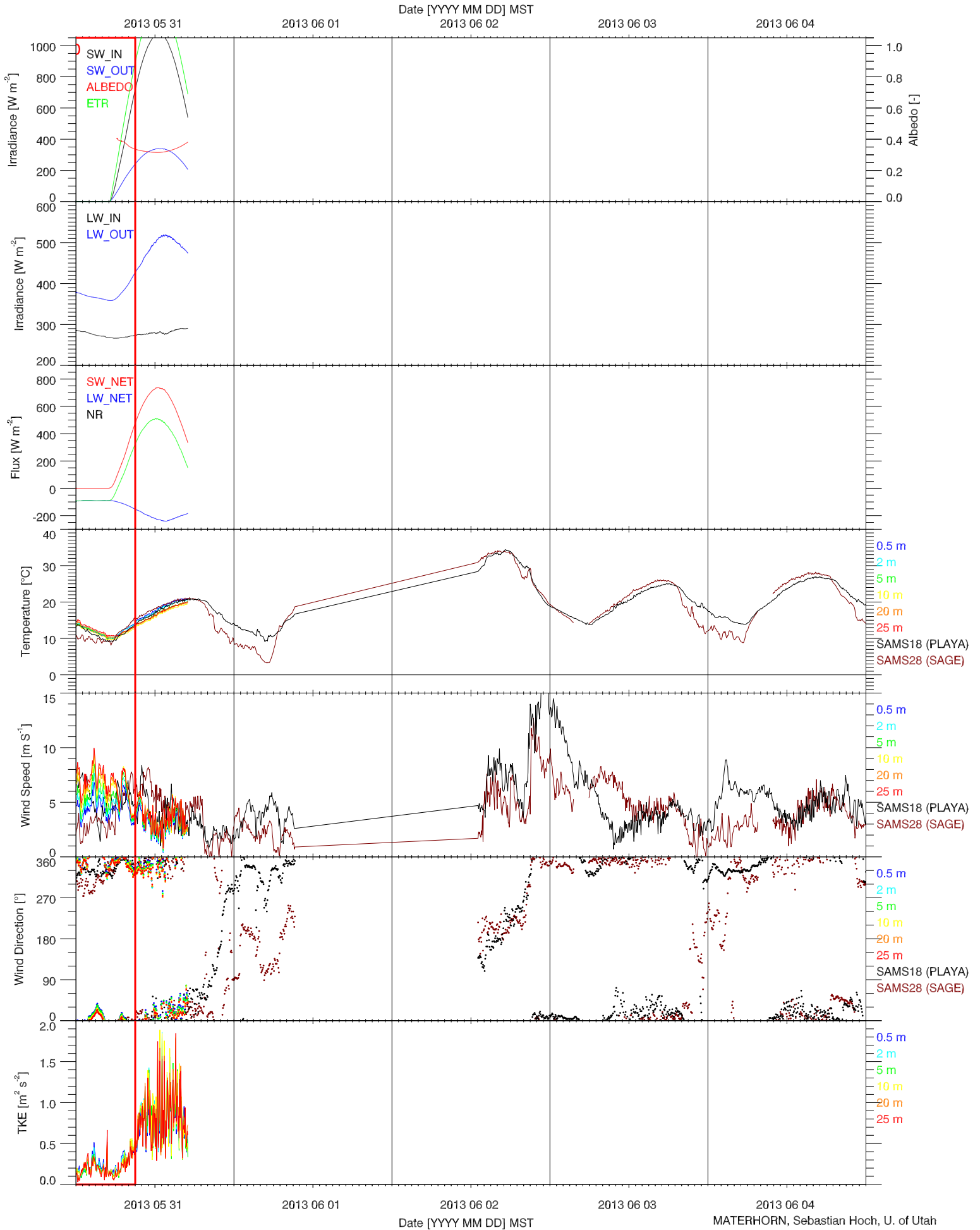
# EFS PLAYA - TOWER DATA QUICKLOOK



Date [YYYY MM DD] MST

MATERHORN, Sebastian Hoch, U. of Utah

# EFS PLAYA - RADIATION & BASIC MET QUICKLOOK





# EFS PLAYA - SOIL T & GHF QUICKLOOK

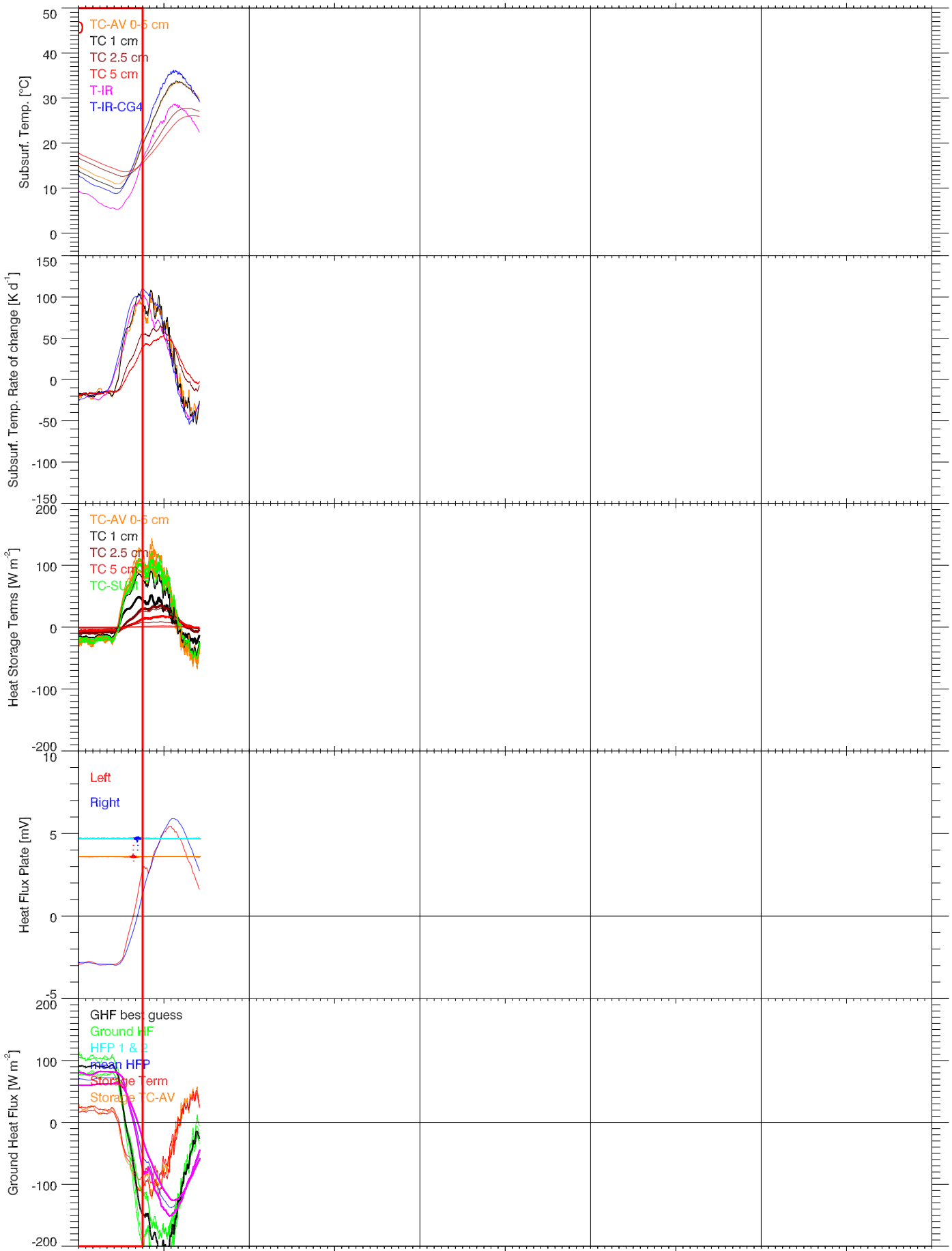
2013 05 31

2013 06 01

Date [YYYY MM DD] MST  
2013 06 02

2013 06 03

2013 06 04



2013 05 31

2013 06 01

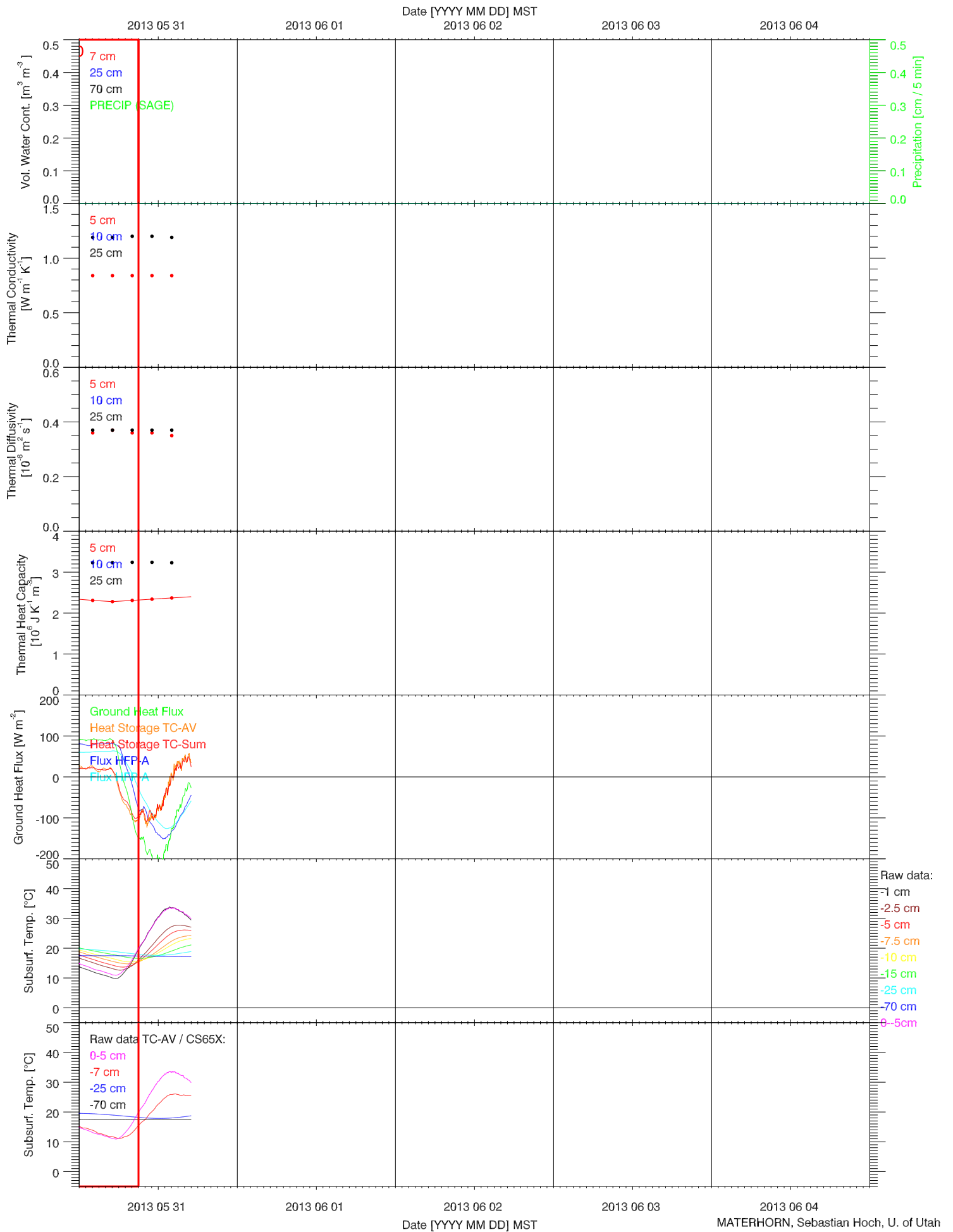
2013 06 02

2013 06 03

2013 06 04

Date [YYYY MM DD] MST

# EFS PLAYA - SOIL PROPERTIES QUICKLOOK



# EFS PLAYA - ENERGY BALANCE QUICKLOOK

