

# EFS PLAYA - TOWER DATA QUICKLOOK

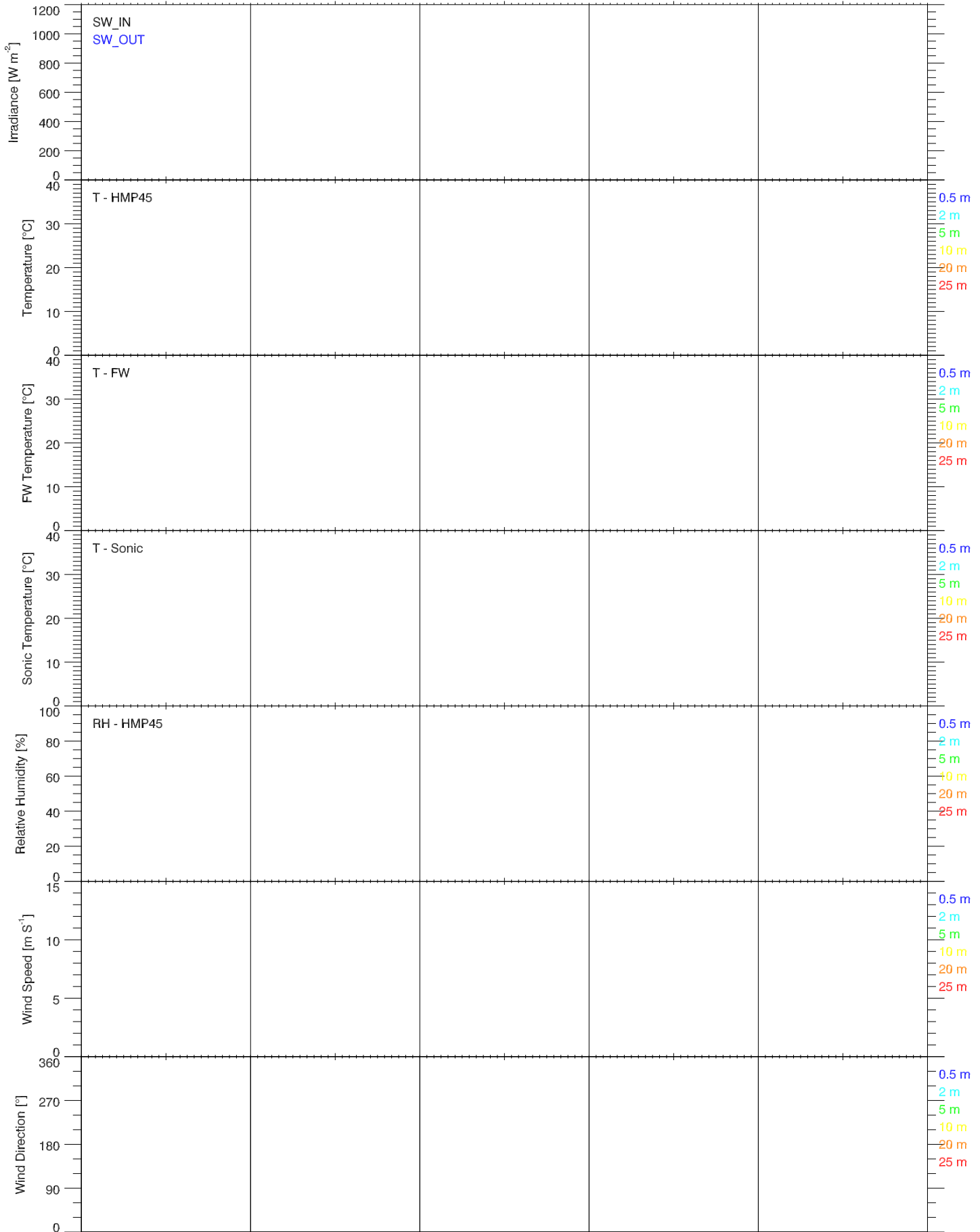
2012 09 01

2012 09 02

Date [YYYY MM DD] MST  
2012 09 03

2012 09 04

2012 09 05



2012 09 01

2012 09 02

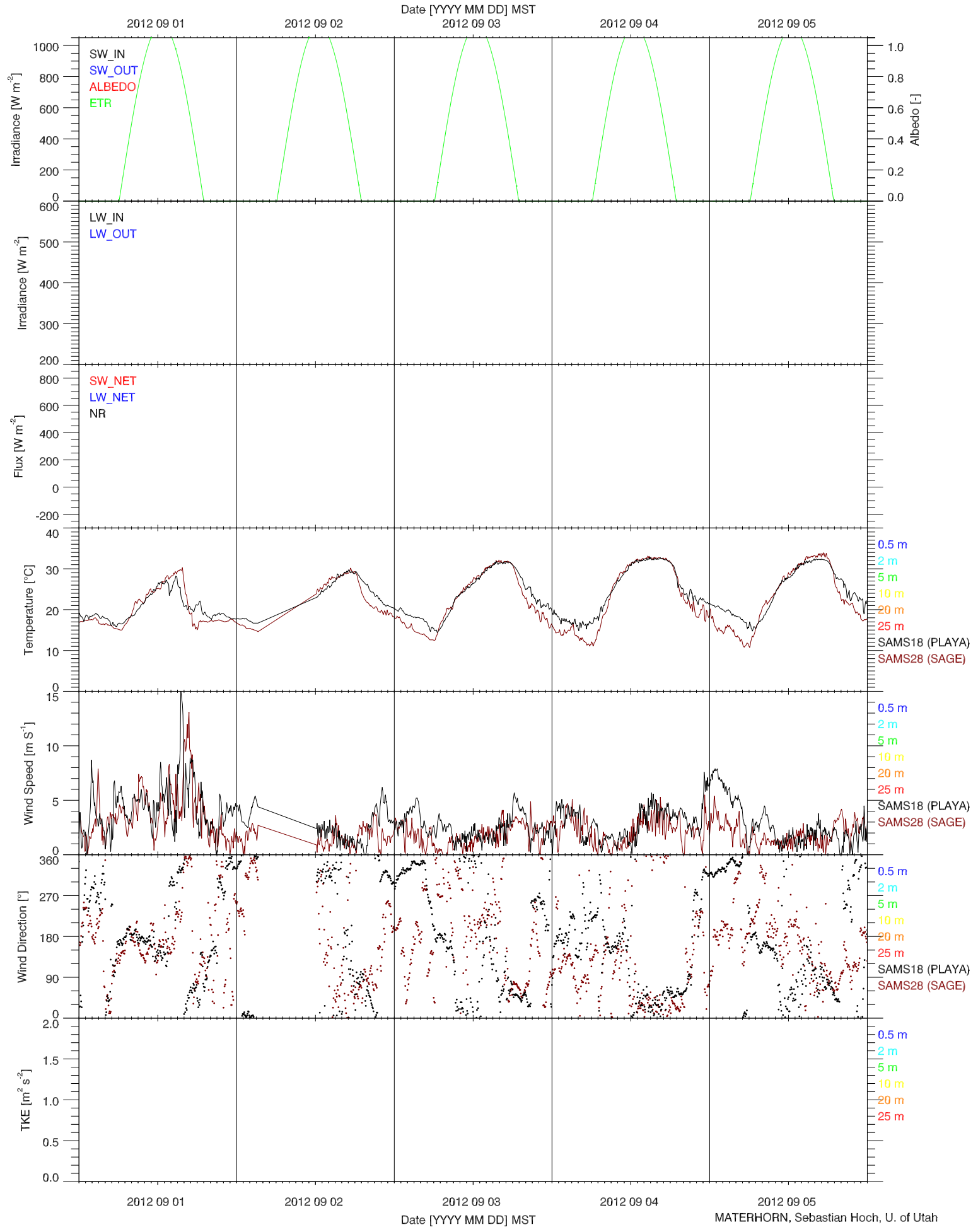
2012 09 03

2012 09 04

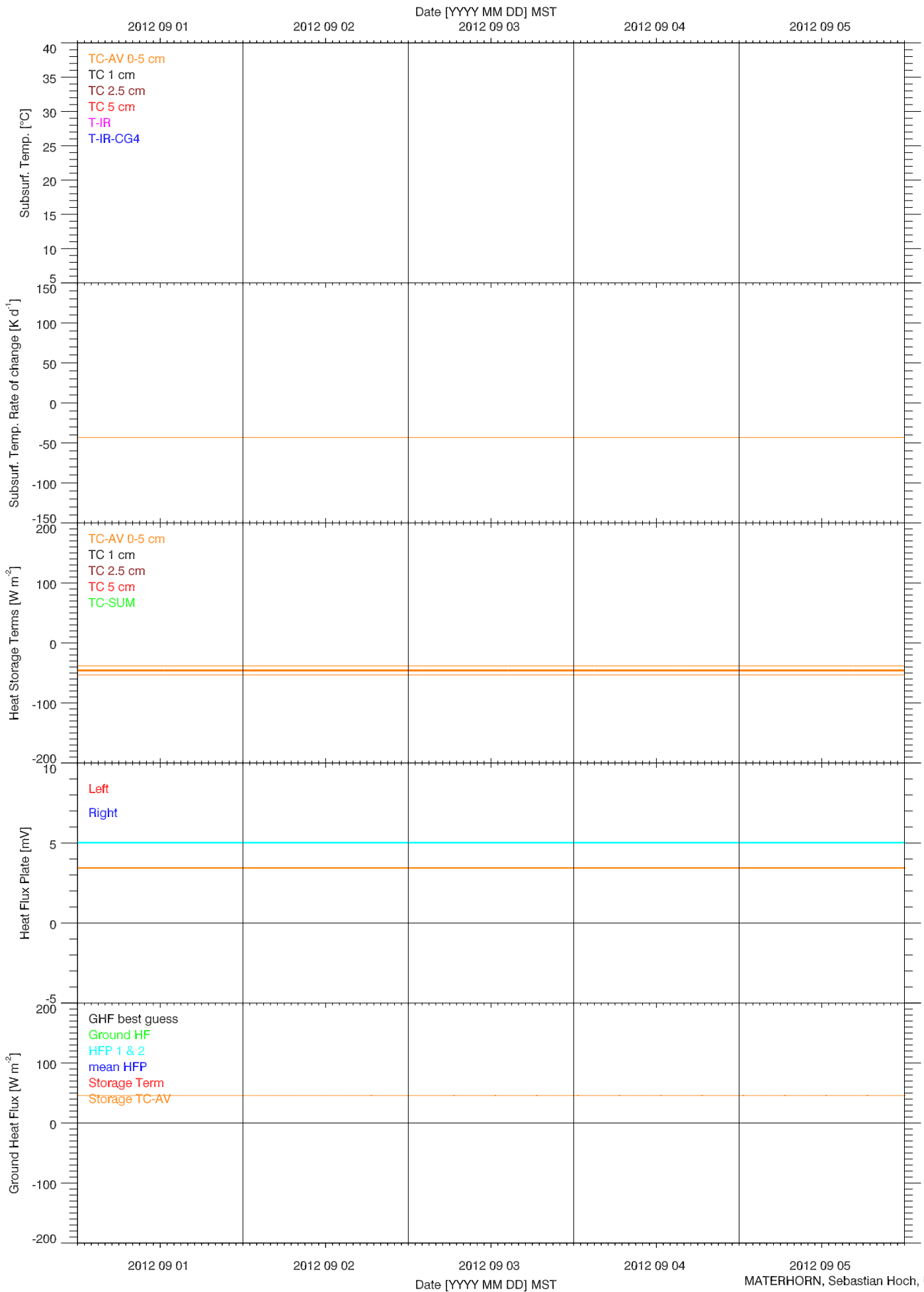
2012 09 05

Date [YYYY MM DD] MST

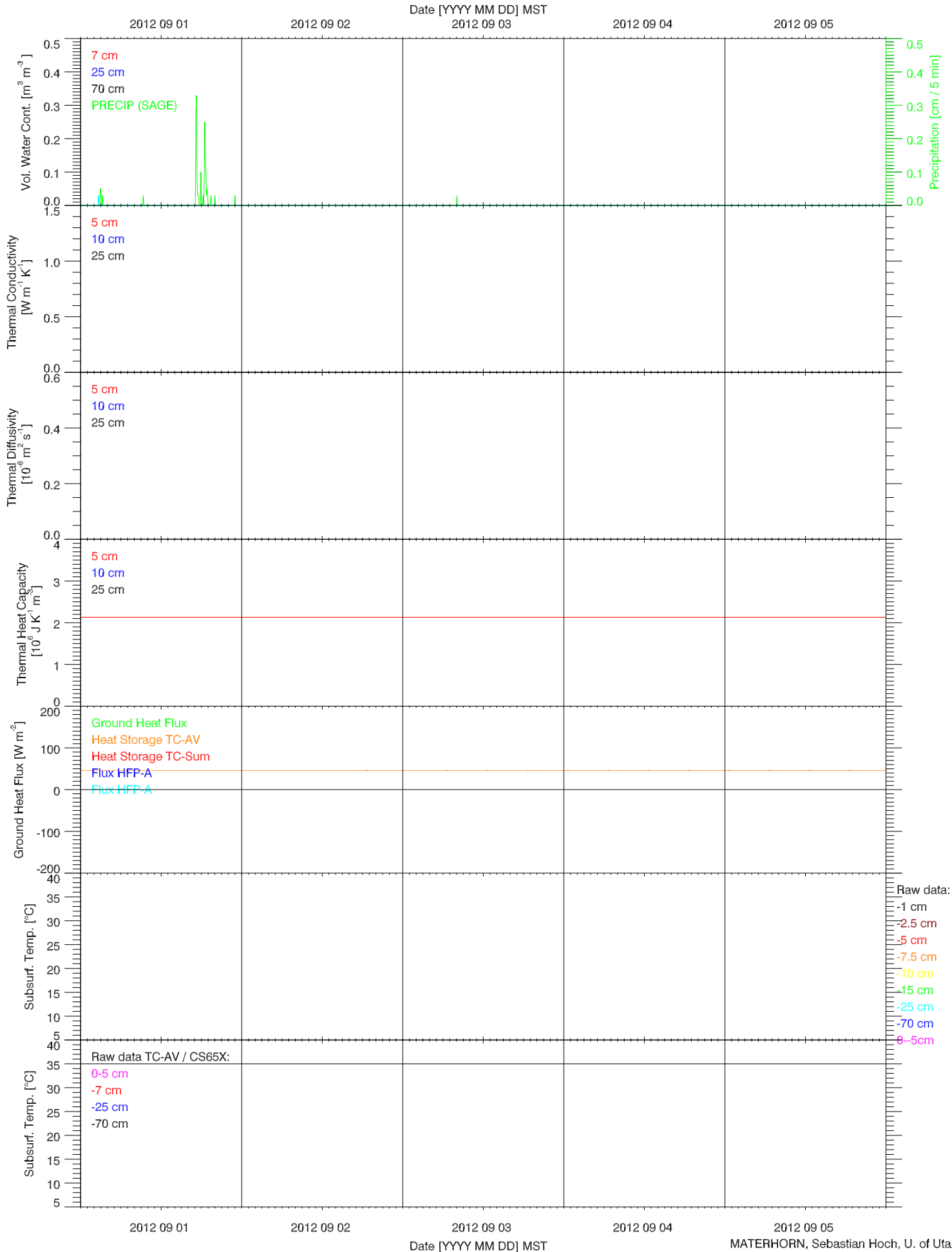
# EFS PLAYA - RADIATION & BASIC MET QUICKLOOK



# EFS PLAYA - SOIL T & GHF QUICKLOOK



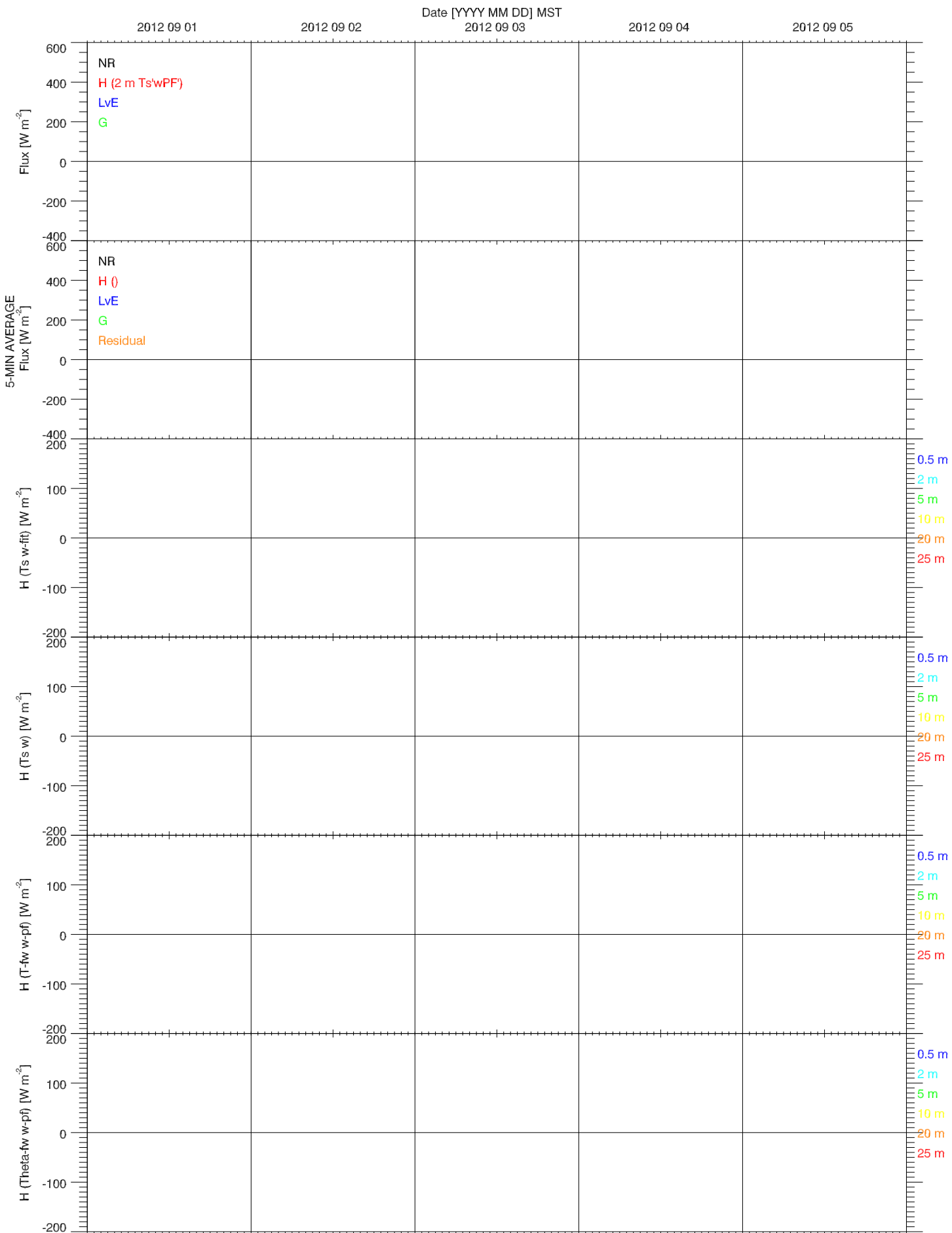
# EFS PLAYA - SOIL PROPERTIES QUICKLOOK



- Raw data:
- 1 cm
  - 2.5 cm
  - 5 cm
  - 7.5 cm
  - 10 cm
  - 15 cm
  - 25 cm
  - 70 cm
  - 6-5cm

- Raw data TC-AV / CS65X:
- 0-5 cm
  - 7 cm
  - 25 cm
  - 70 cm

# EFS PLAYA - ENERGY BALANCE QUICKLOOK



# EFS PLAYA - TOWER DATA QUICKLOOK

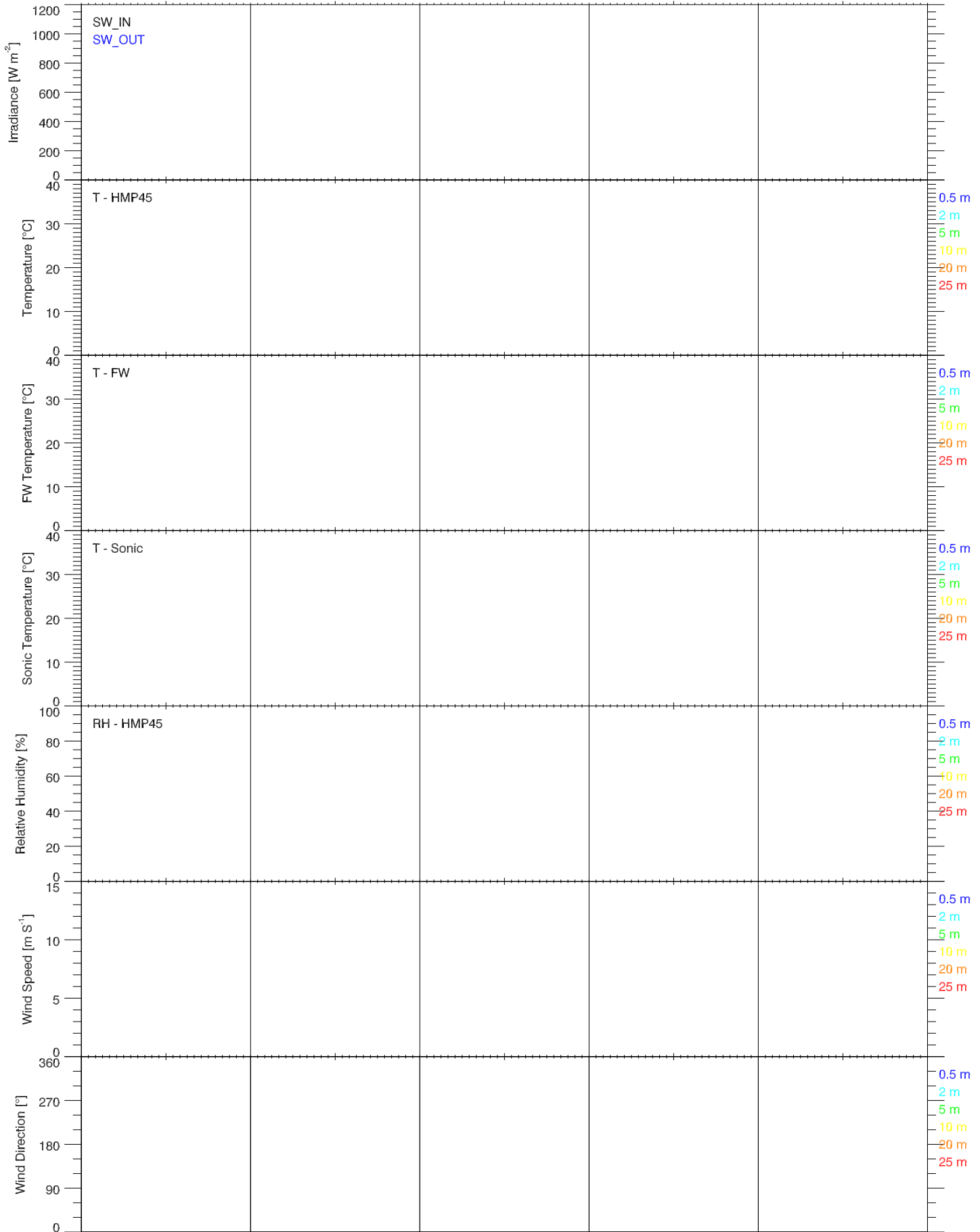
2012 09 06

2012 09 07

Date [YYYY MM DD] MST  
2012 09 08

2012 09 09

2012 09 10



2012 09 06

2012 09 07

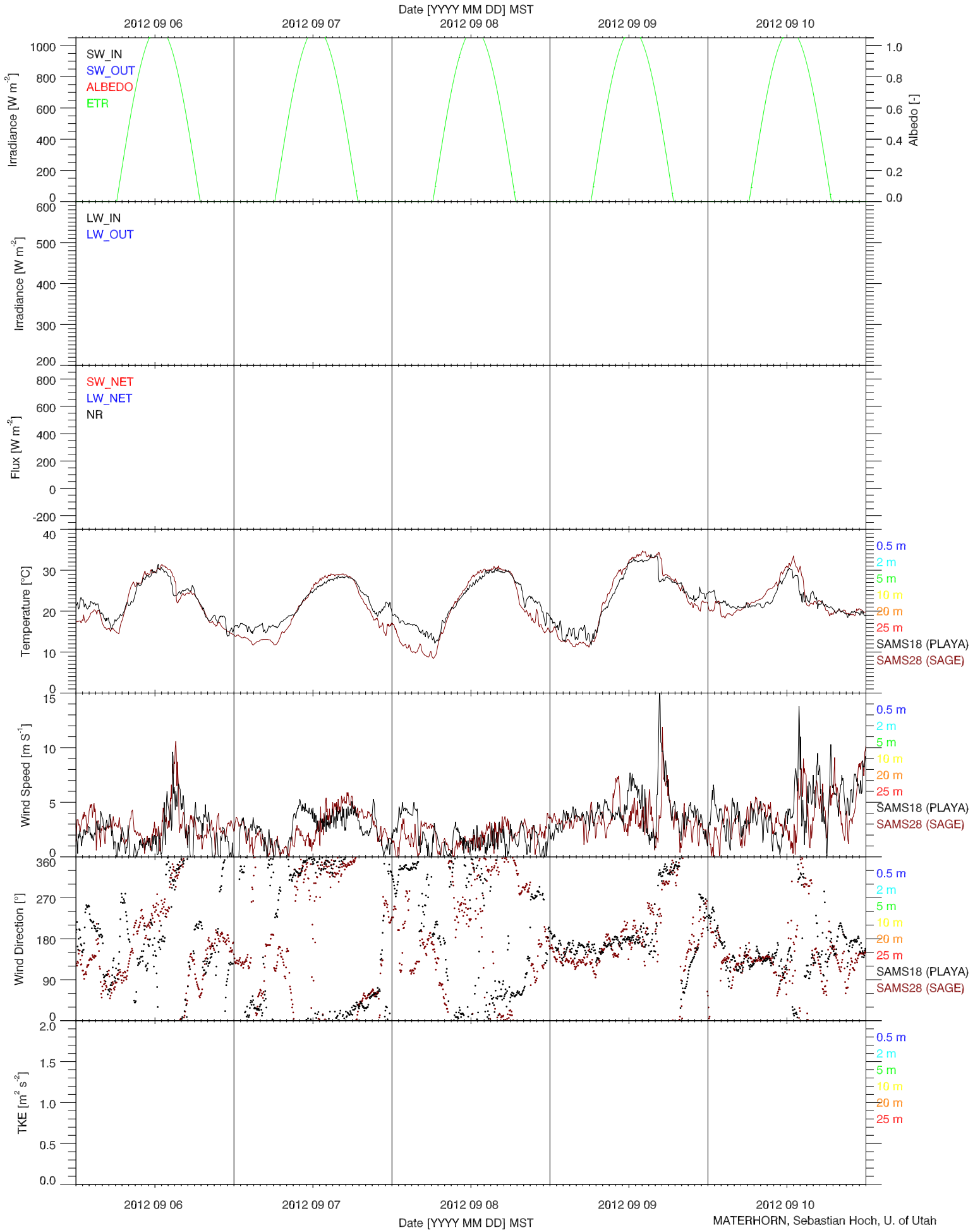
2012 09 08

2012 09 09

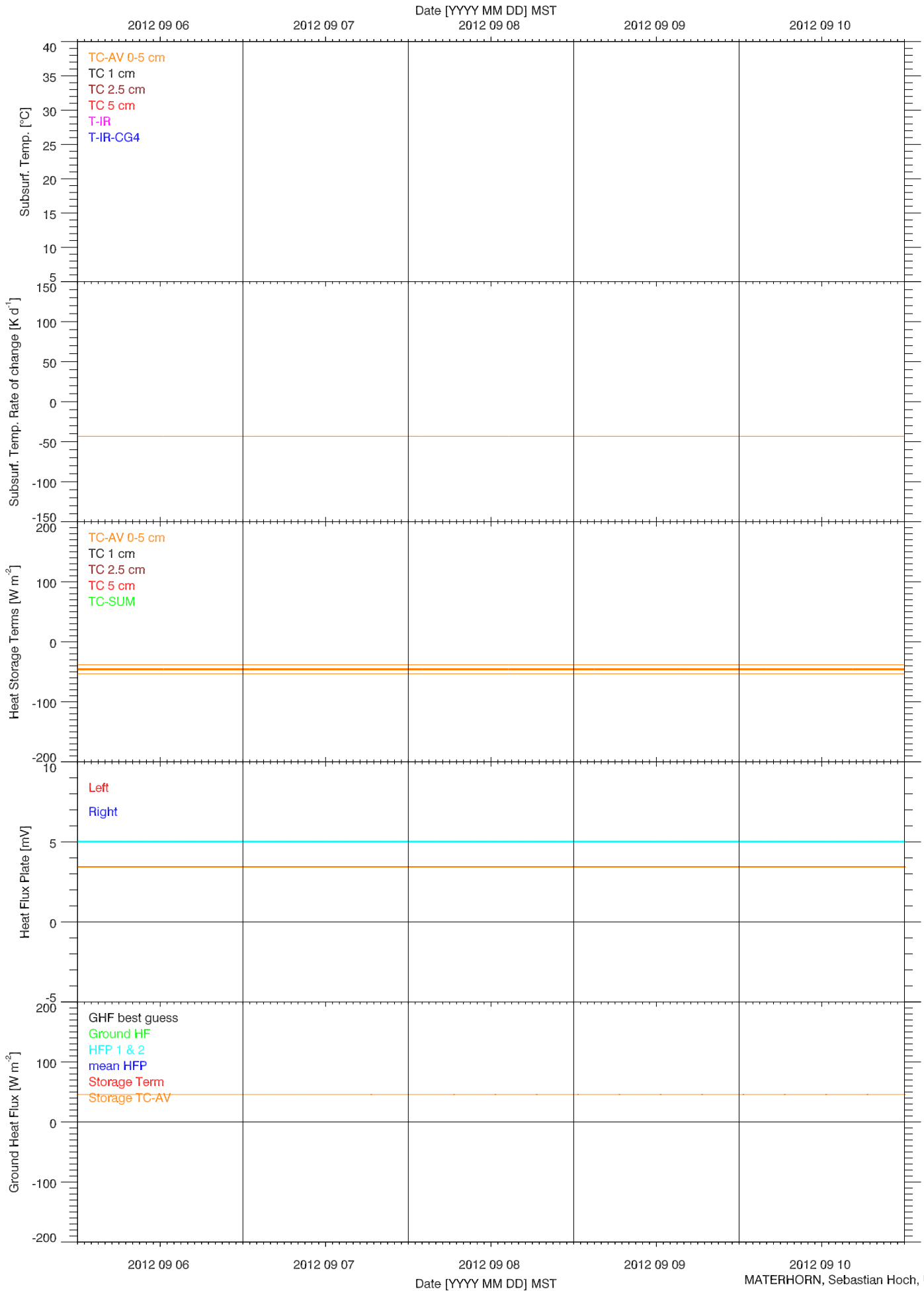
2012 09 10

Date [YYYY MM DD] MST

# EFS PLAYA - RADIATION & BASIC MET QUICKLOOK

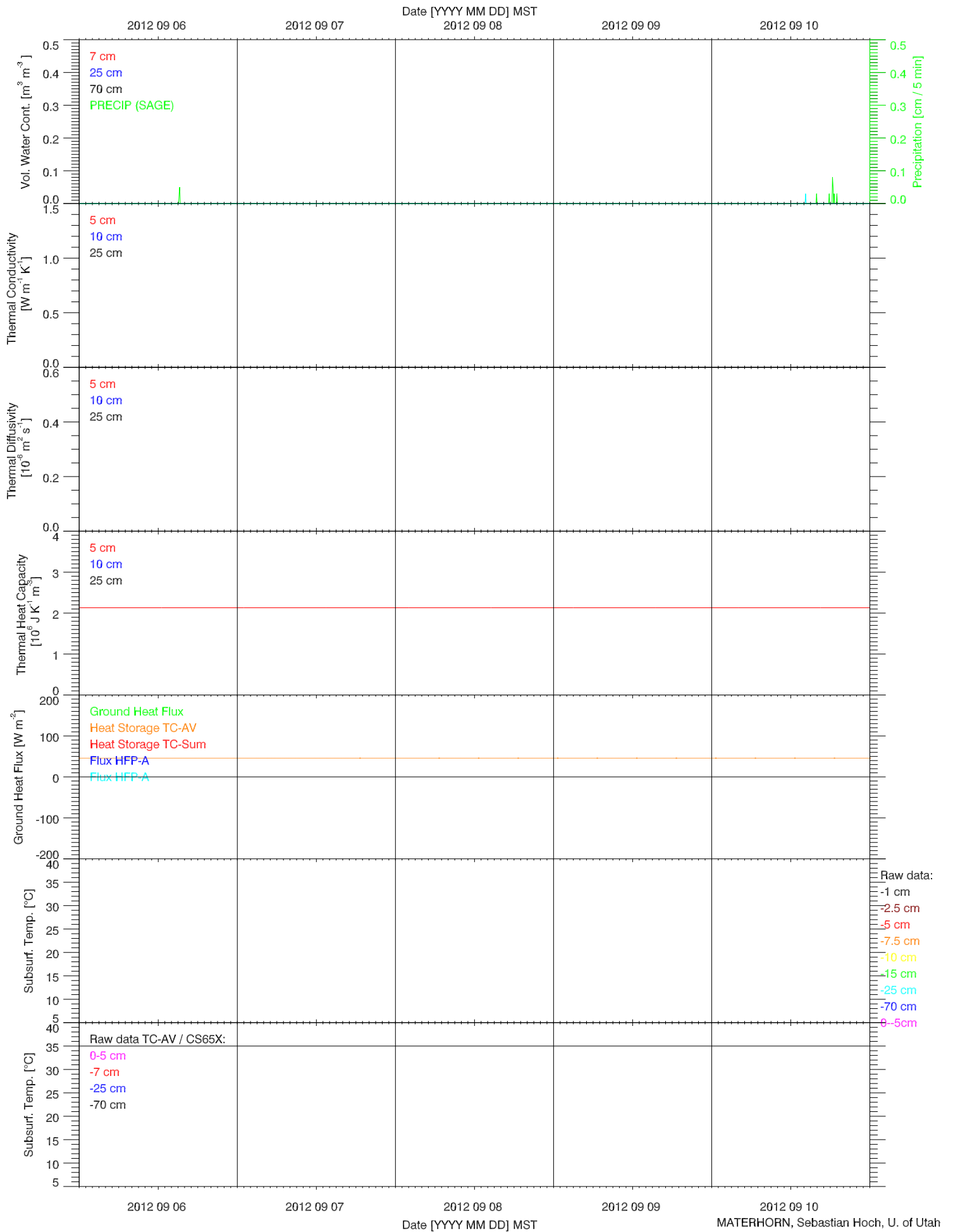


# EFS PLAYA - SOIL T & GHF QUICKLOOK

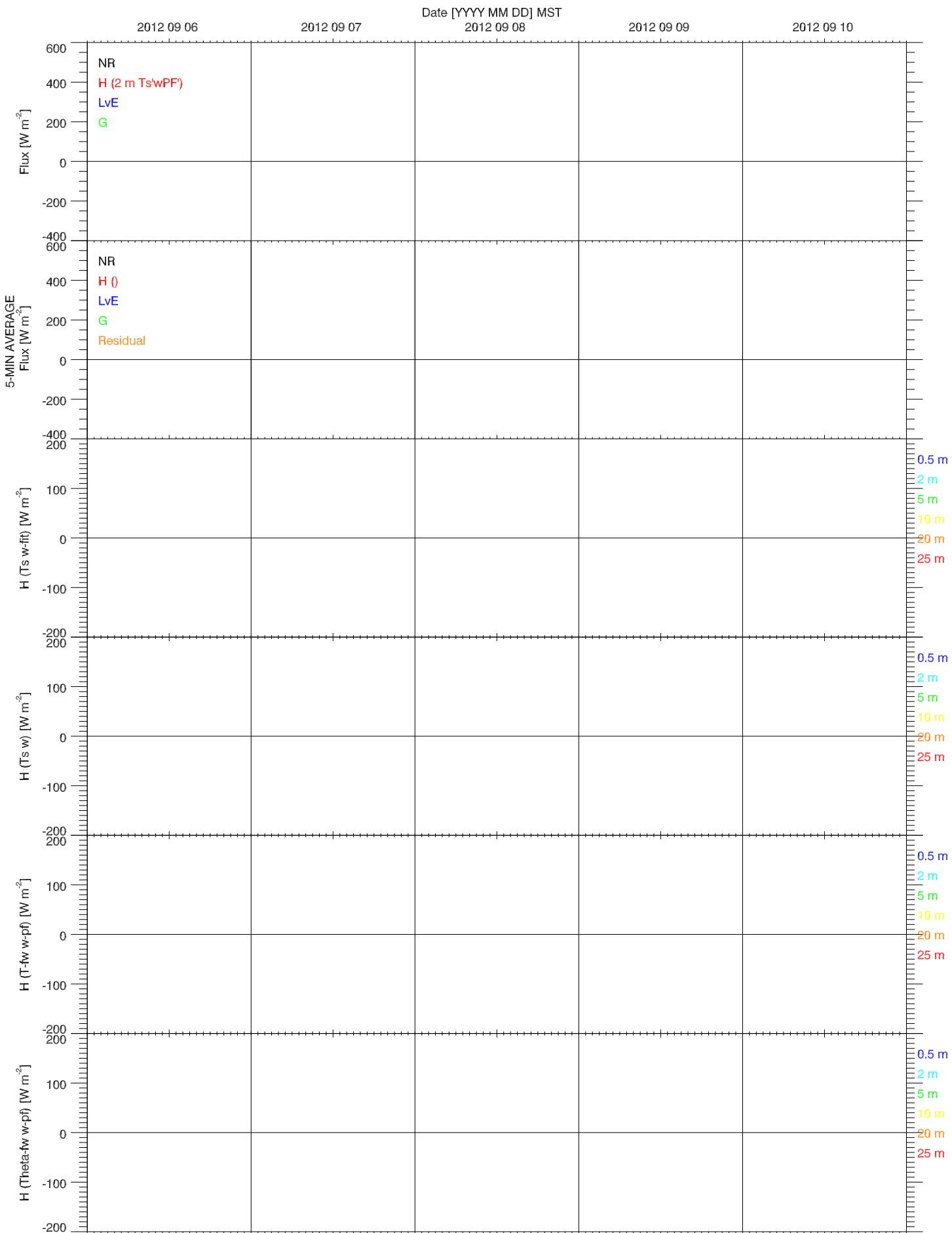




# EFS PLAYA - SOIL PROPERTIES QUICKLOOK



# EFS PLAYA - ENERGY BALANCE QUICKLOOK



# EFS PLAYA - TOWER DATA QUICKLOOK

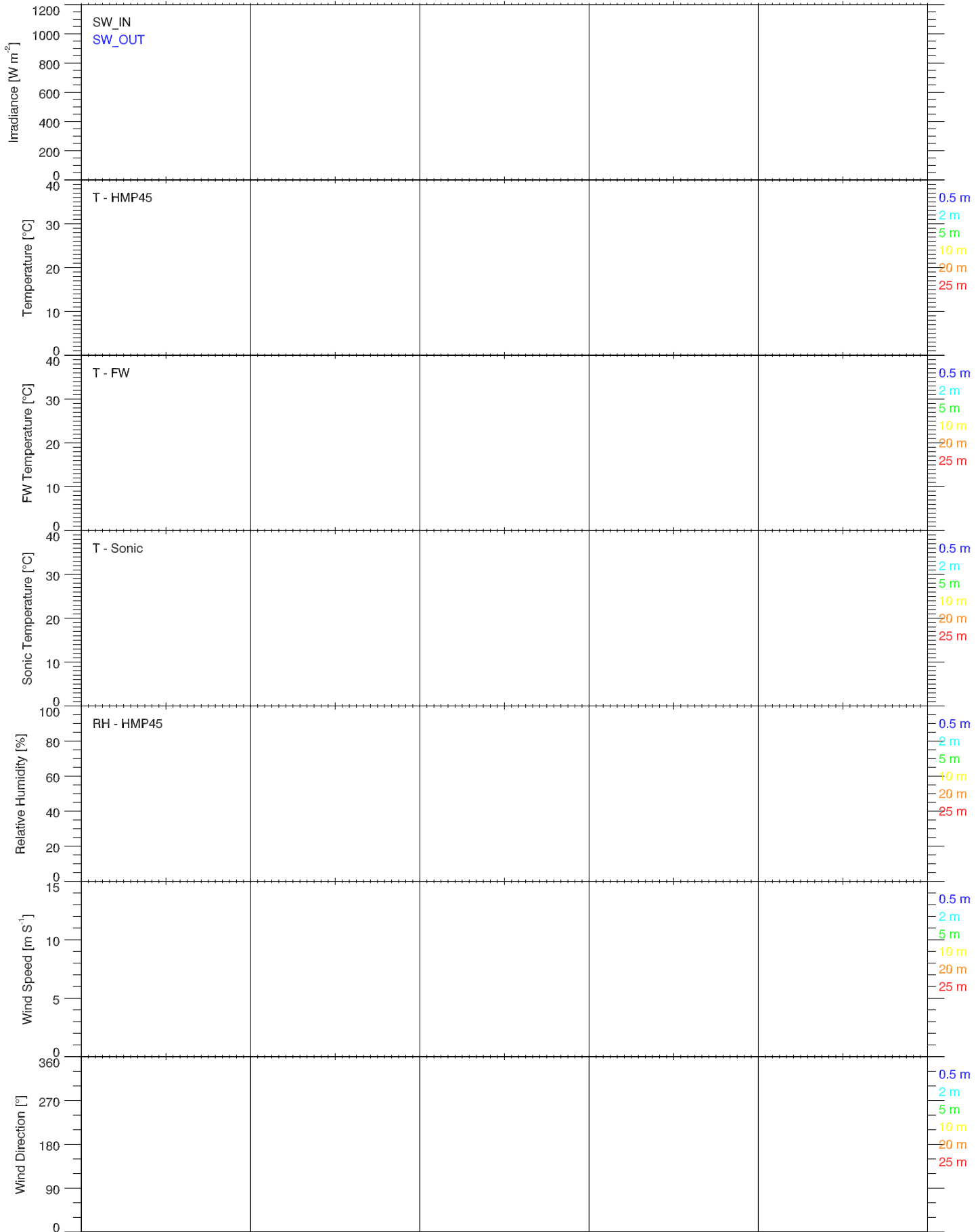
2012 09 11

2012 09 12

Date [YYYY MM DD] MST  
2012 09 13

2012 09 14

2012 09 15



2012 09 11

2012 09 12

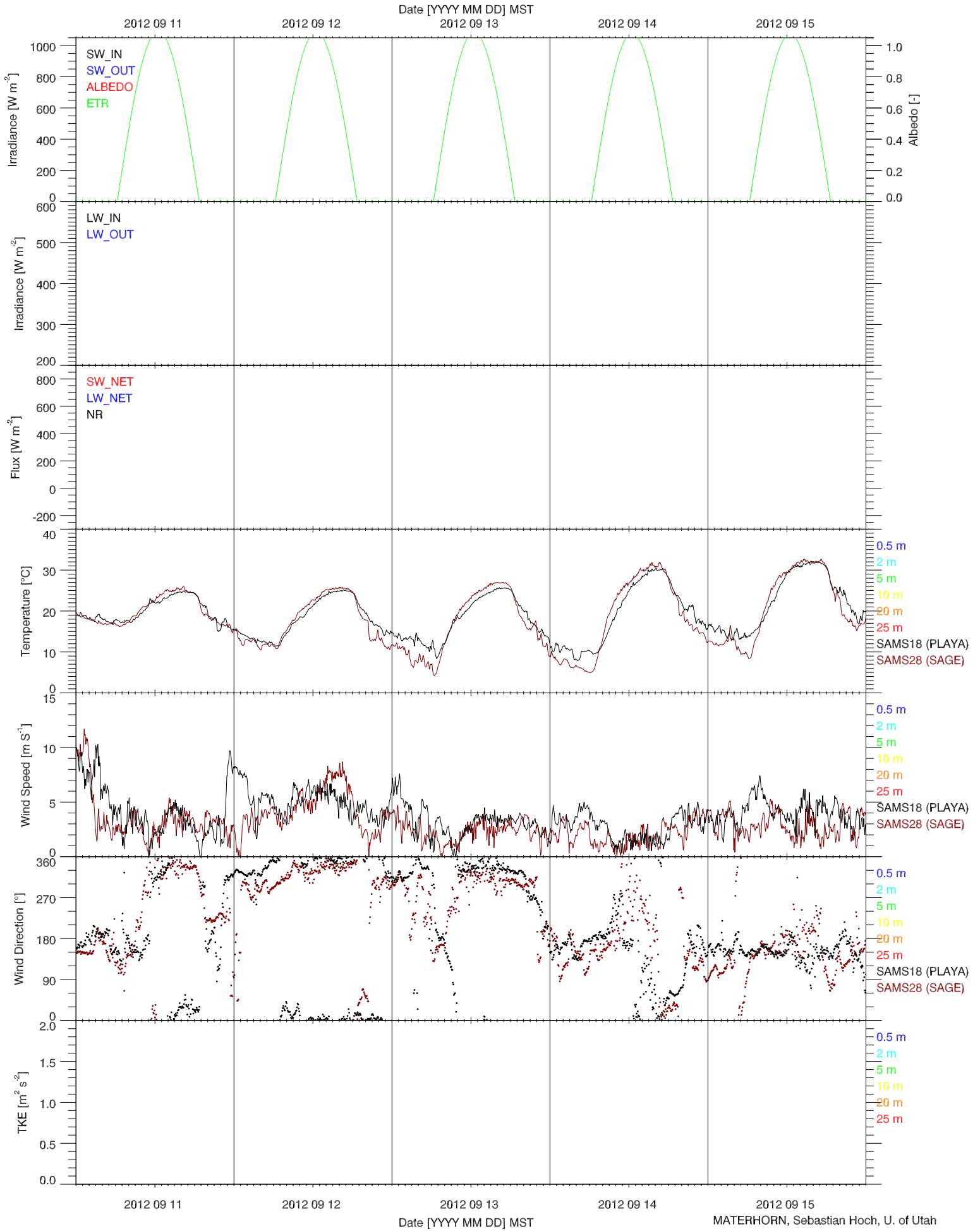
2012 09 13

2012 09 14

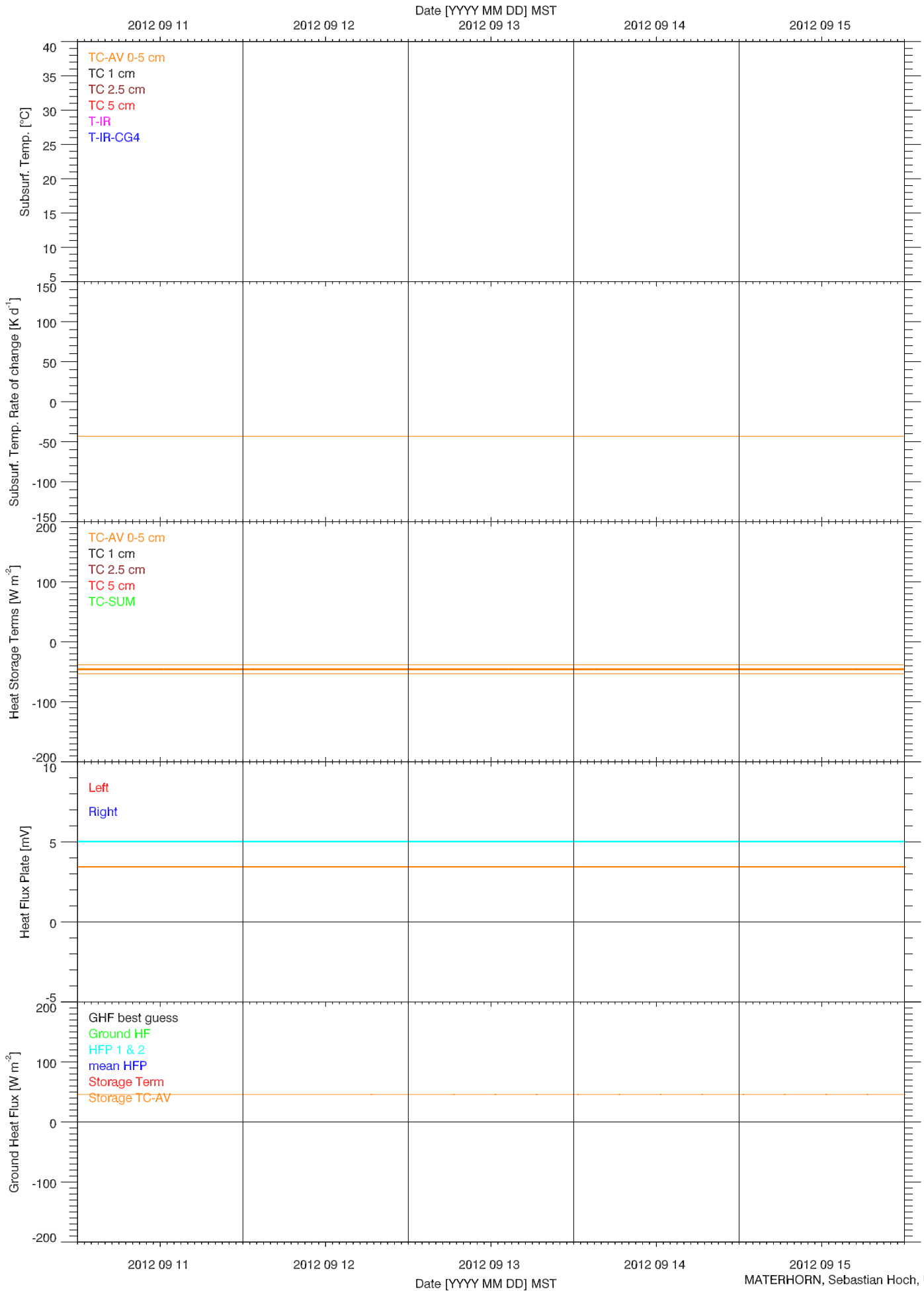
2012 09 15

Date [YYYY MM DD] MST

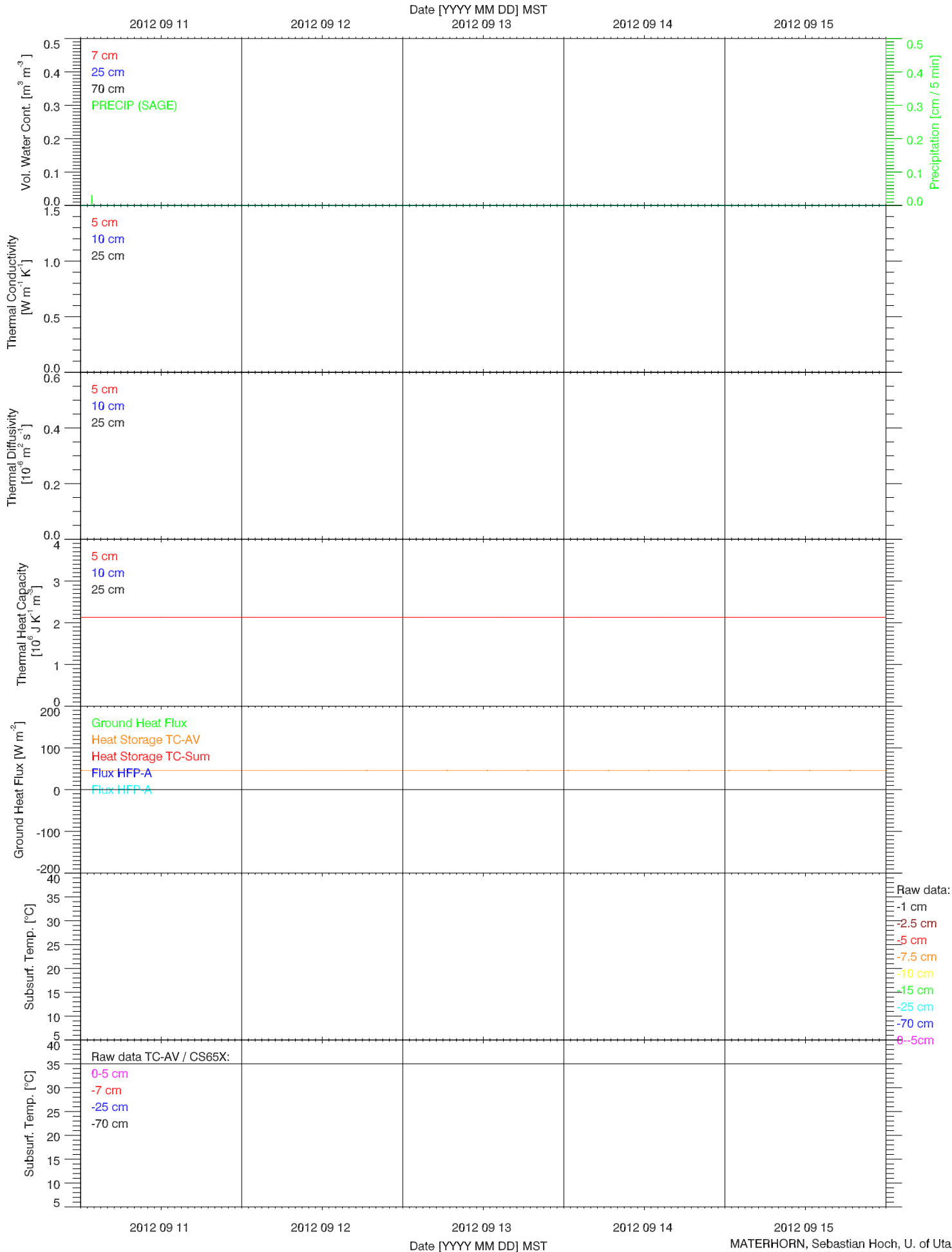
# EFS PLAYA - RADIATION & BASIC MET QUICKLOOK



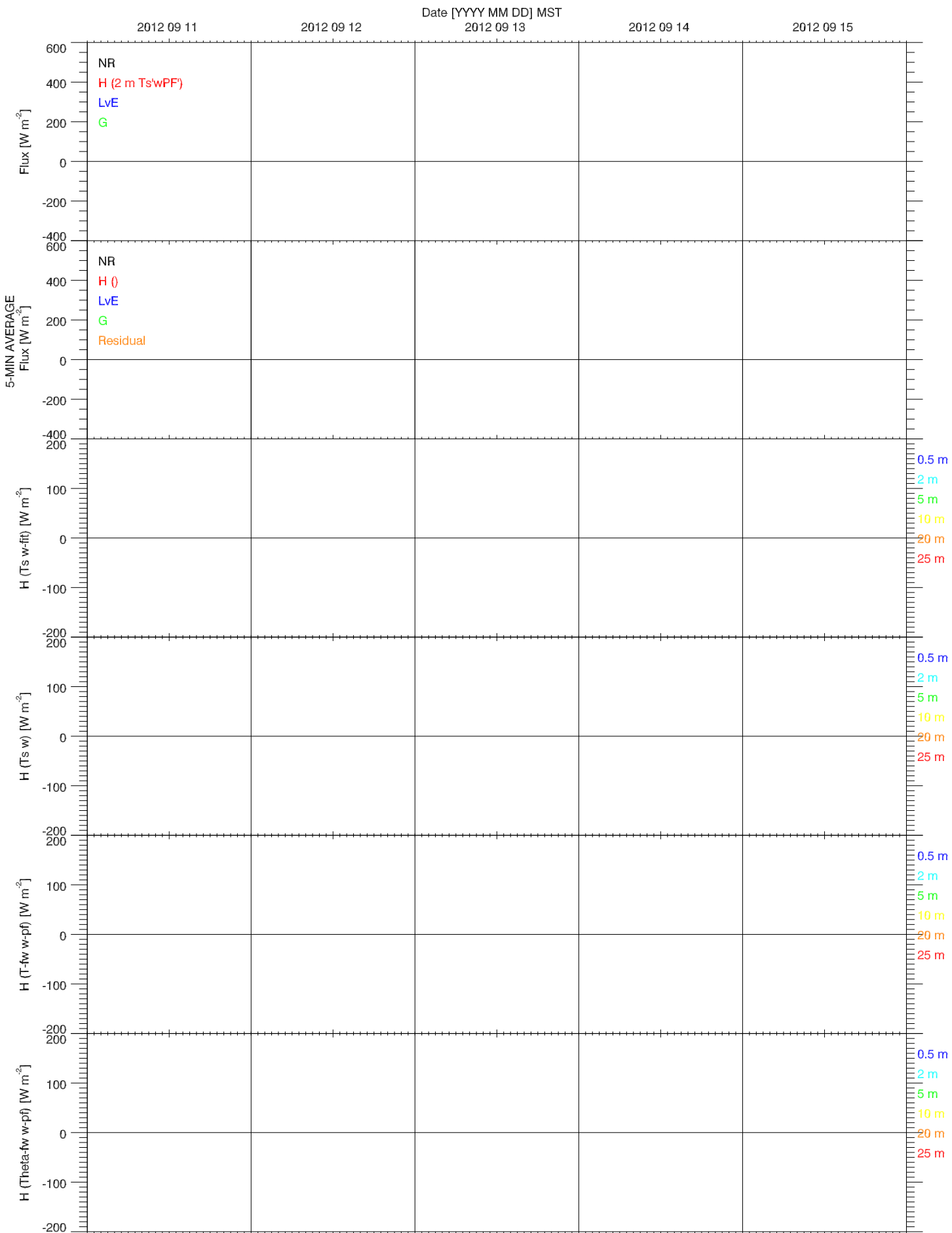
# EFS PLAYA - SOIL T & GHF QUICKLOOK



# EFS PLAYA - SOIL PROPERTIES QUICKLOOK



# EFS PLAYA - ENERGY BALANCE QUICKLOOK



# EFS PLAYA - TOWER DATA QUICKLOOK

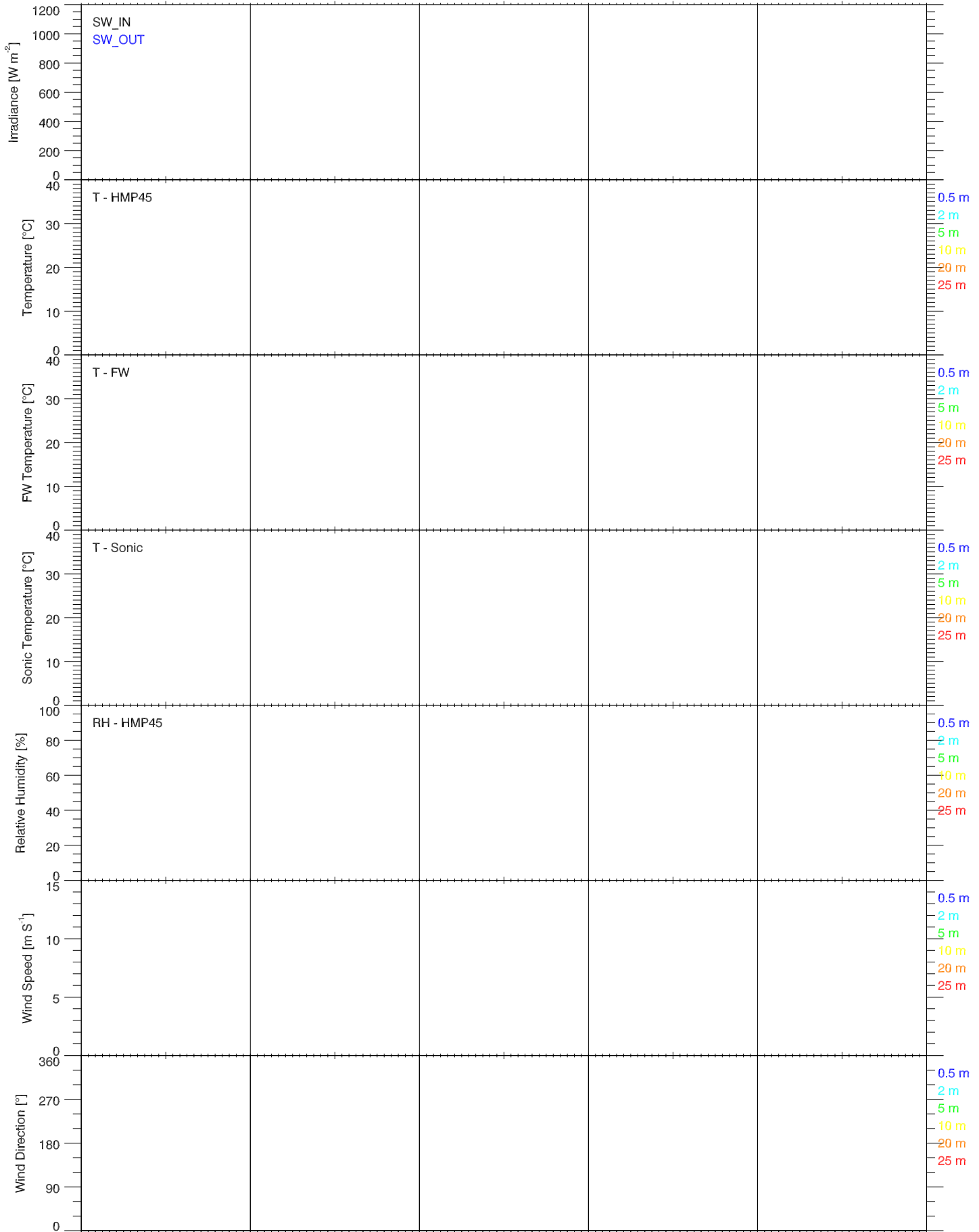
2012 09 16

2012 09 17

Date [YYYY MM DD] MST  
2012 09 18

2012 09 19

2012 09 20



2012 09 16

2012 09 17

2012 09 18

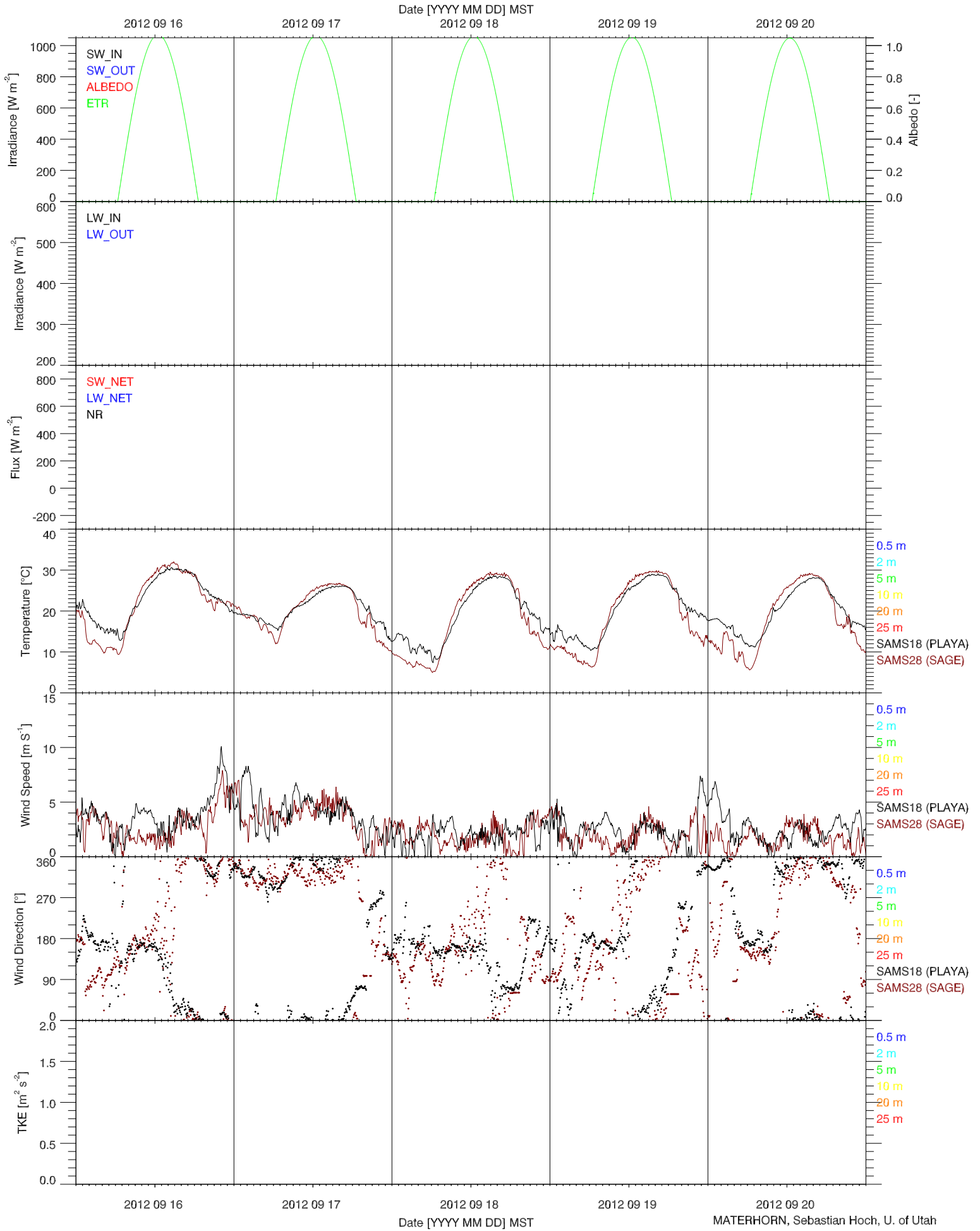
2012 09 19

2012 09 20

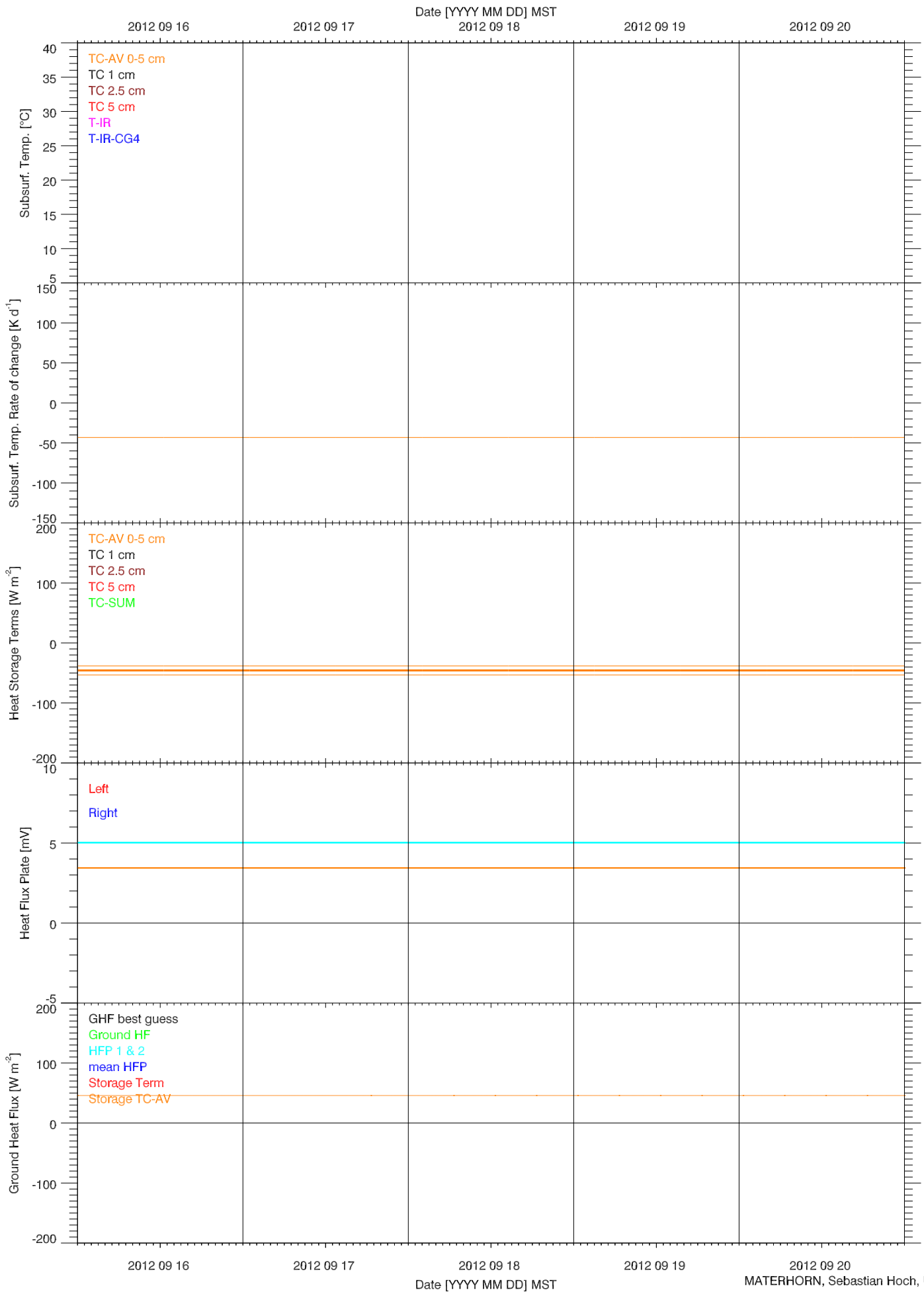
Date [YYYY MM DD] MST



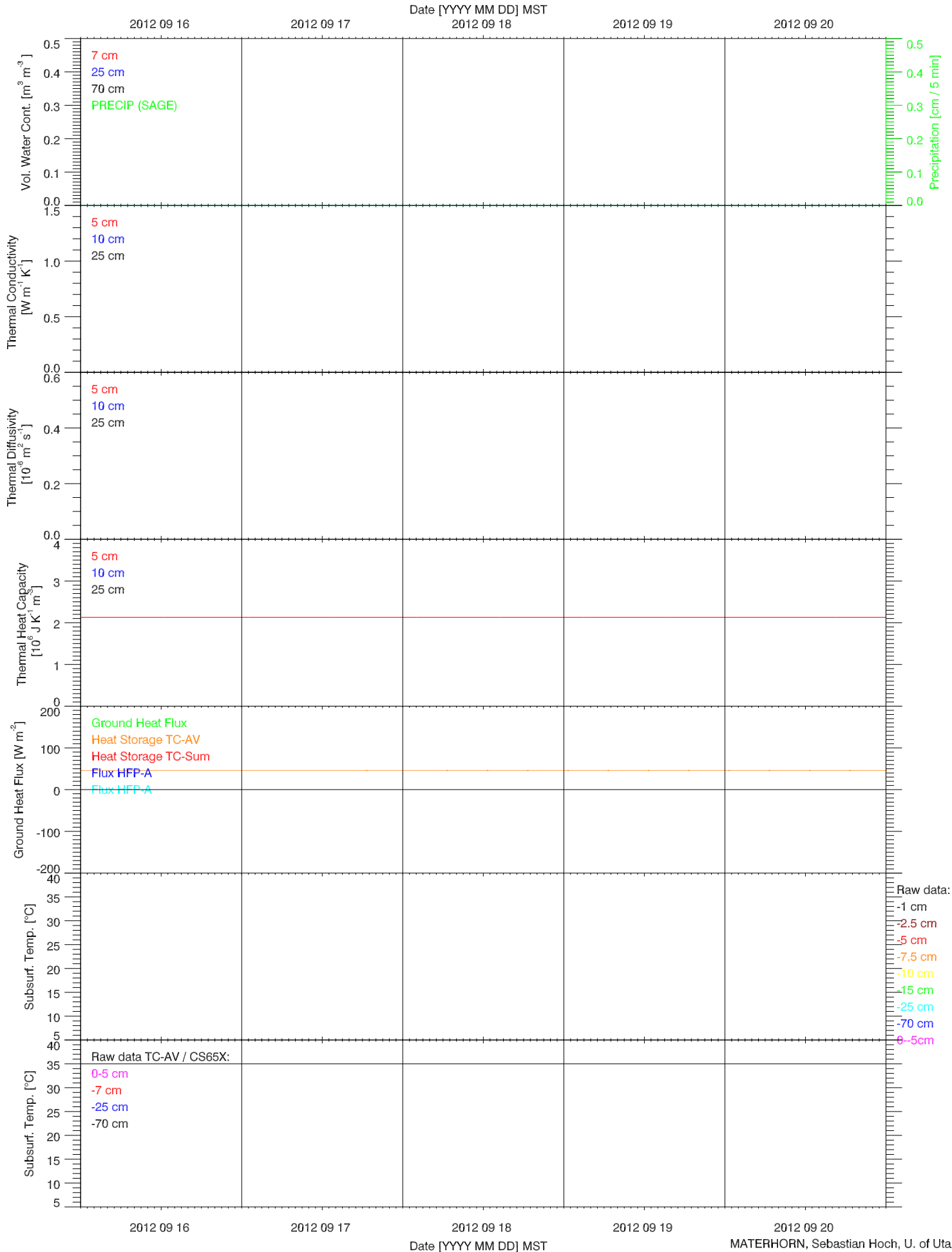
# EFS PLAYA - RADIATION & BASIC MET QUICKLOOK



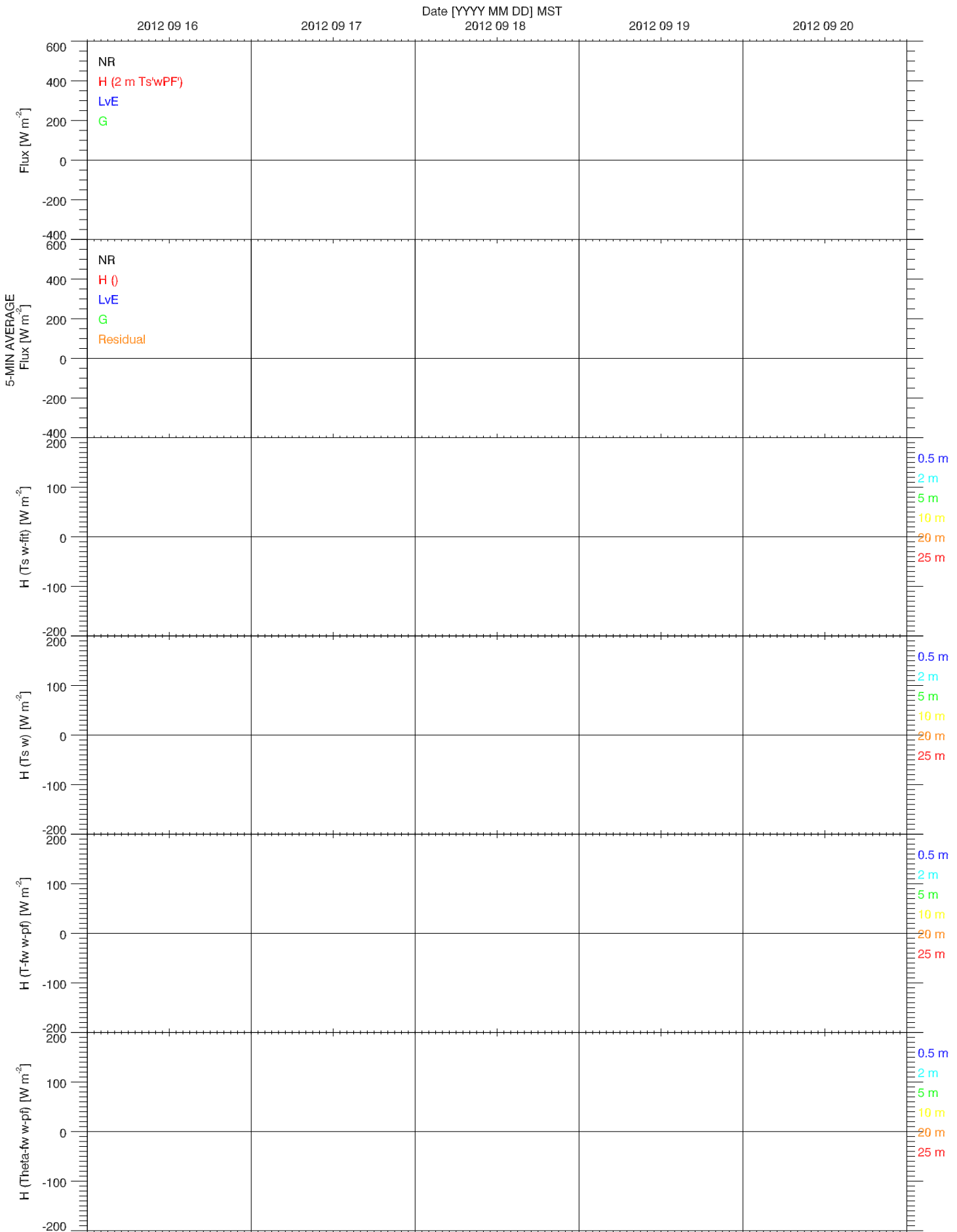
# EFS PLAYA - SOIL T & GHF QUICKLOOK



# EFS PLAYA - SOIL PROPERTIES QUICKLOOK



# EFS PLAYA - ENERGY BALANCE QUICKLOOK



# EFS PLAYA - TOWER DATA QUICKLOOK

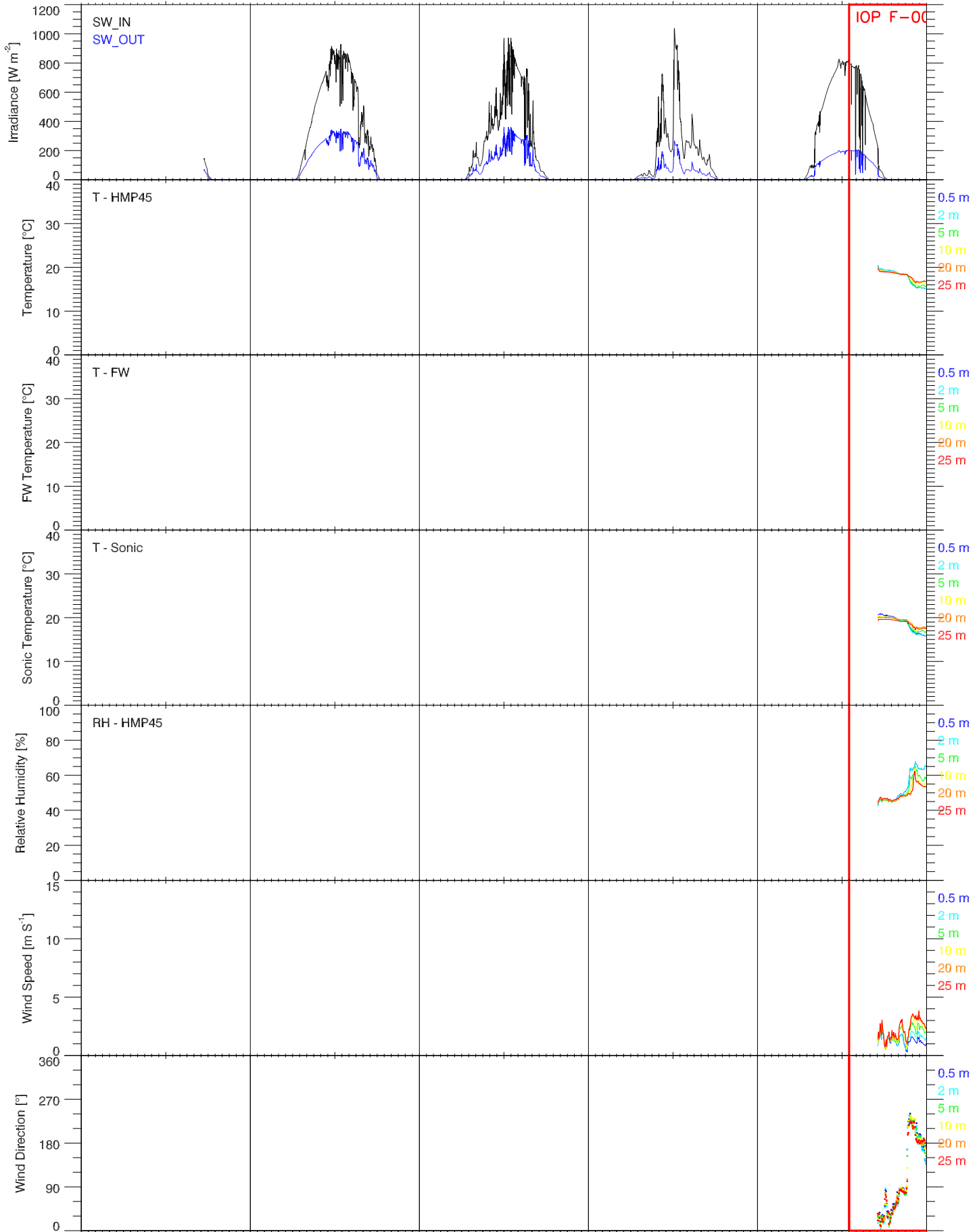
2012 09 21

2012 09 22

Date [YYYY MM DD] MST  
2012 09 23

2012 09 24

2012 09 25



2012 09 21

2012 09 22

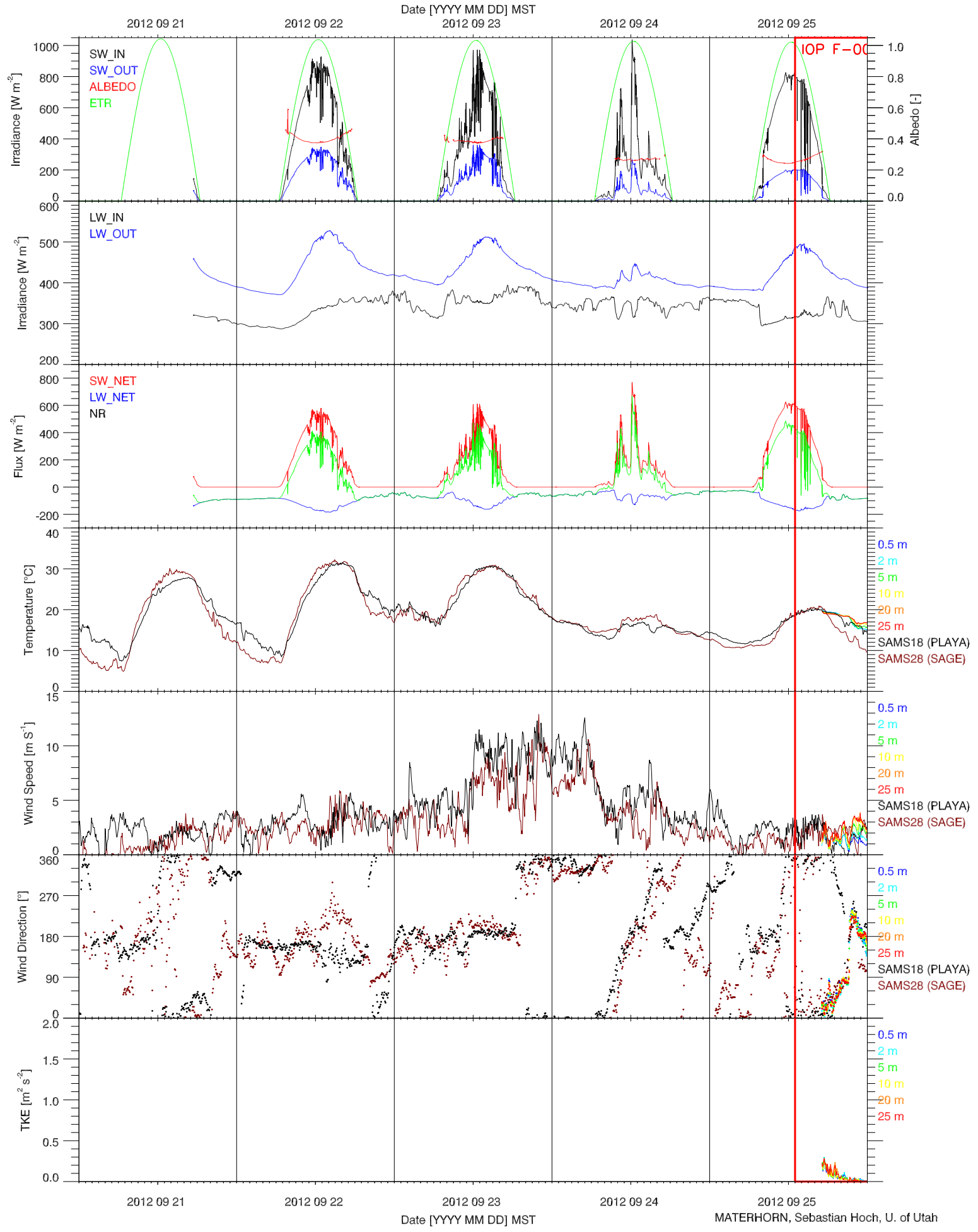
2012 09 23

2012 09 24

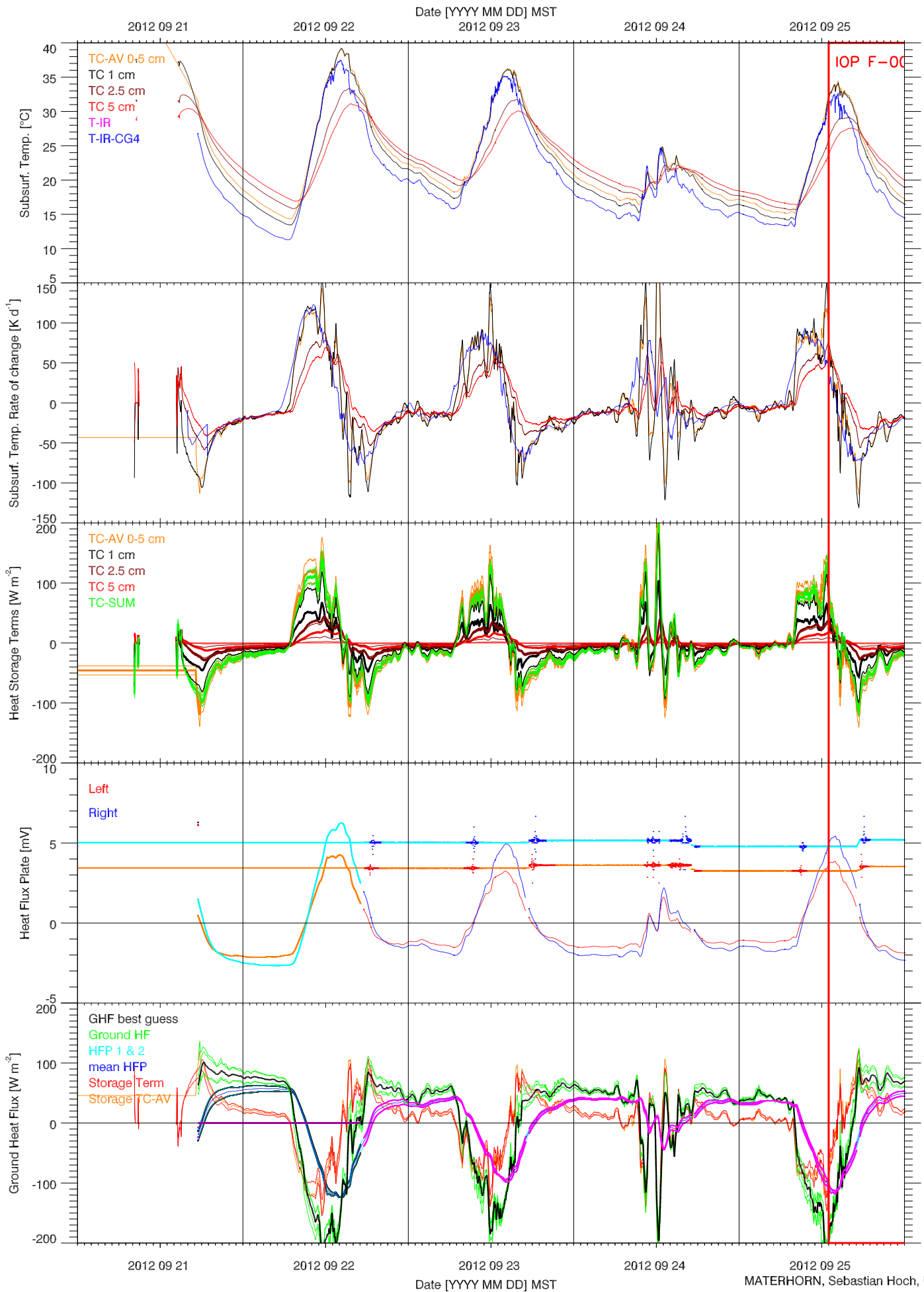
2012 09 25

Date [YYYY MM DD] MST

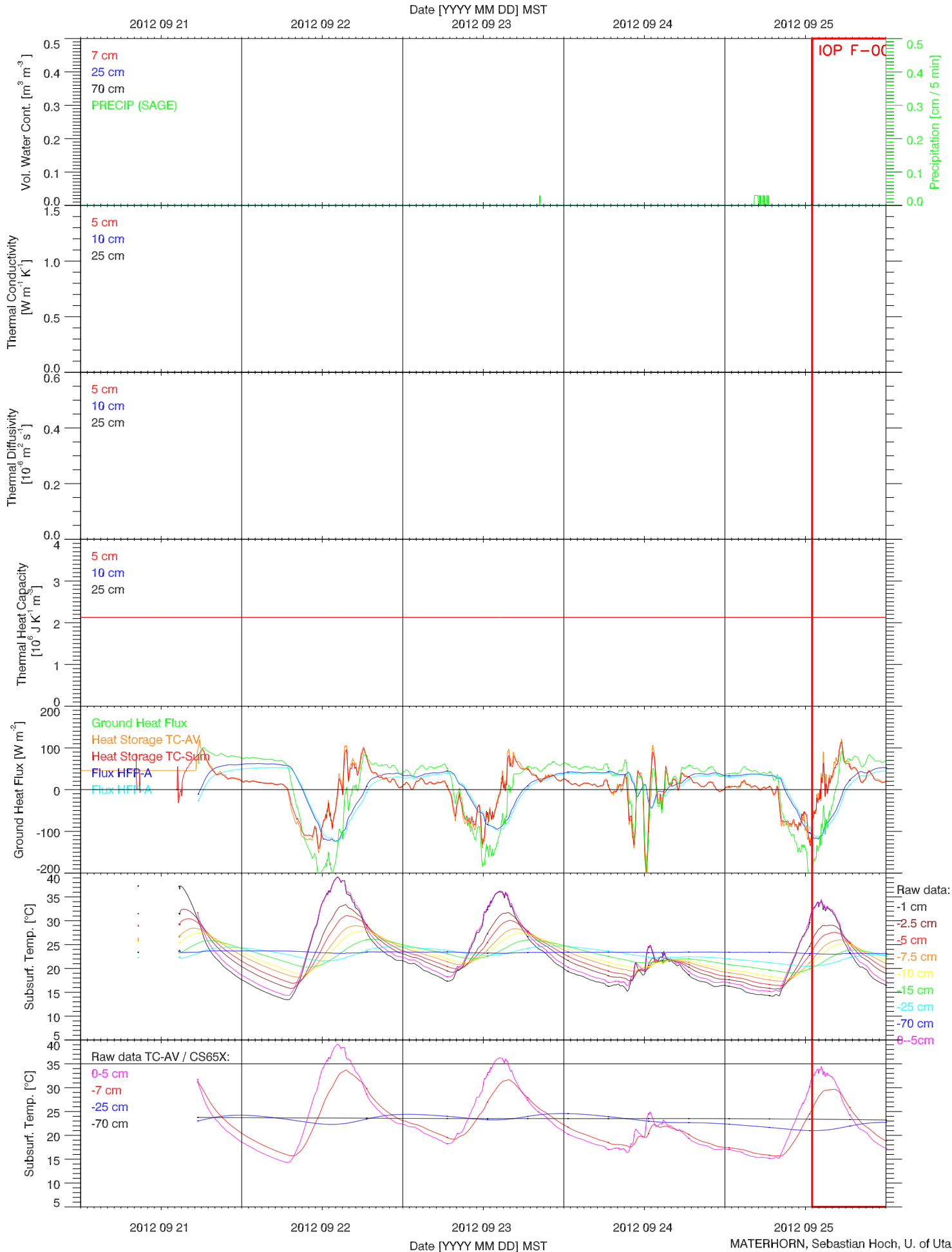
# EFS PLAYA - RADIATION & BASIC MET QUICKLOOK



# EFS PLAYA - SOIL T & GHF QUICKLOOK

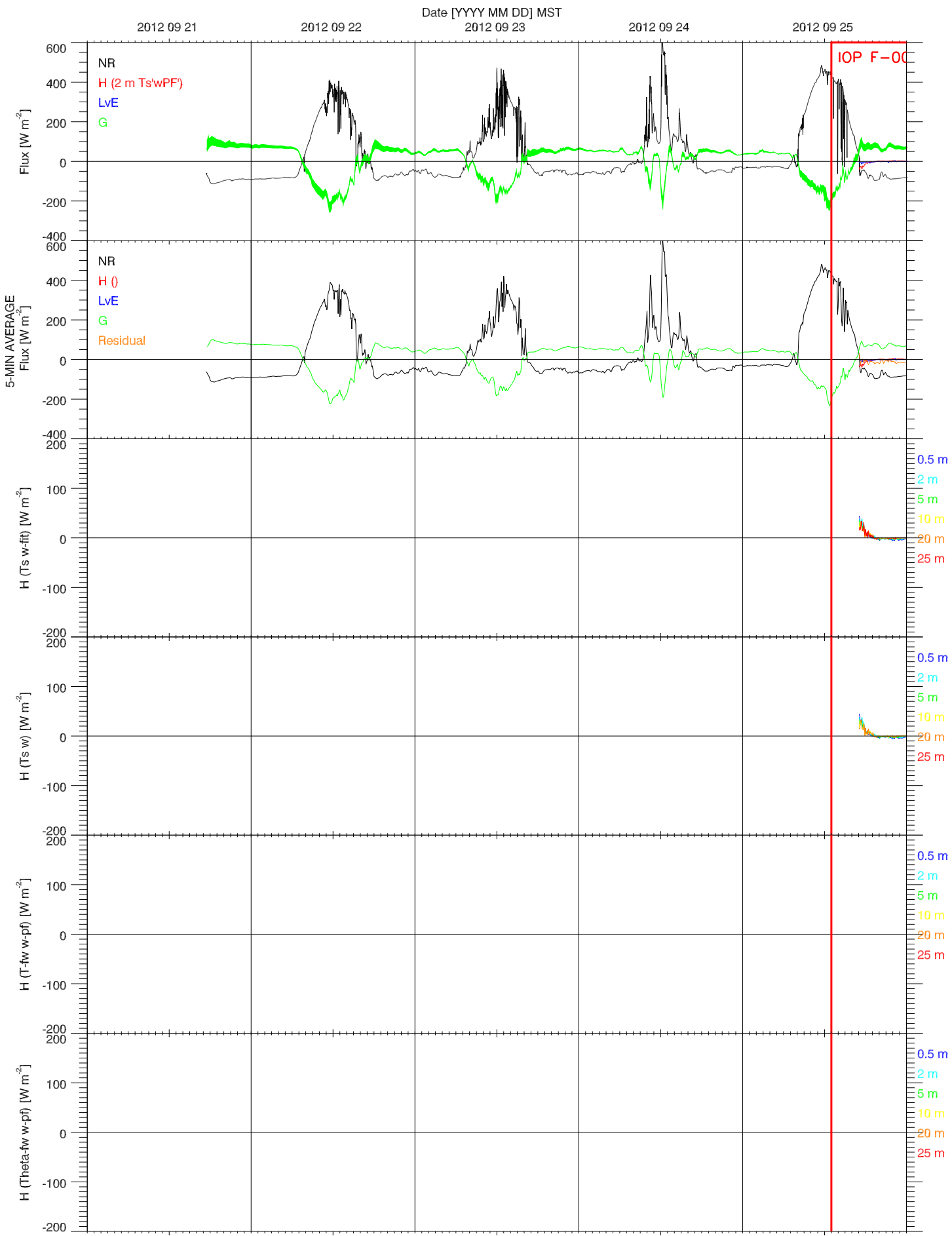


# EFS PLAYA - SOIL PROPERTIES QUICKLOOK

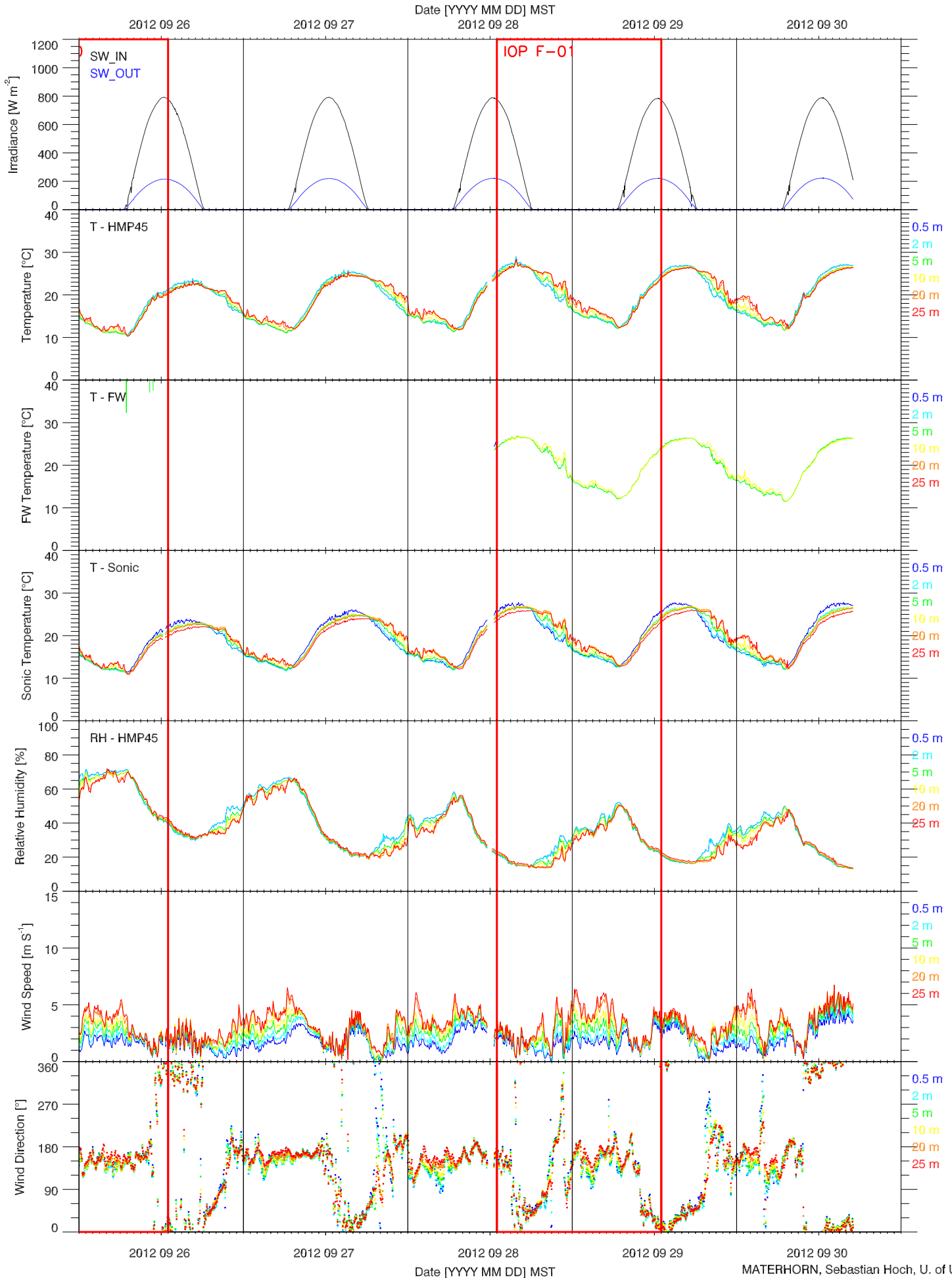




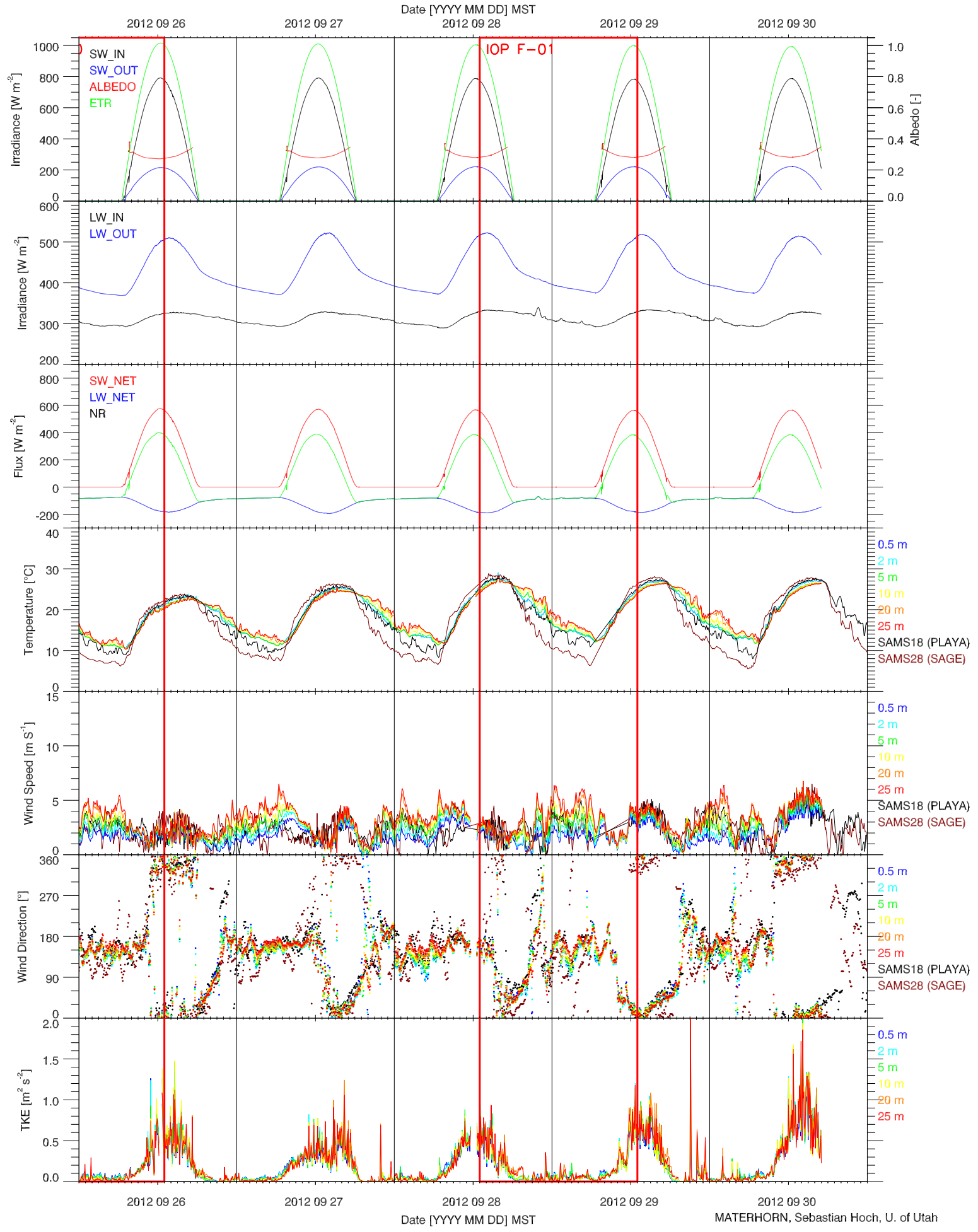
# EFS PLAYA - ENERGY BALANCE QUICKLOOK



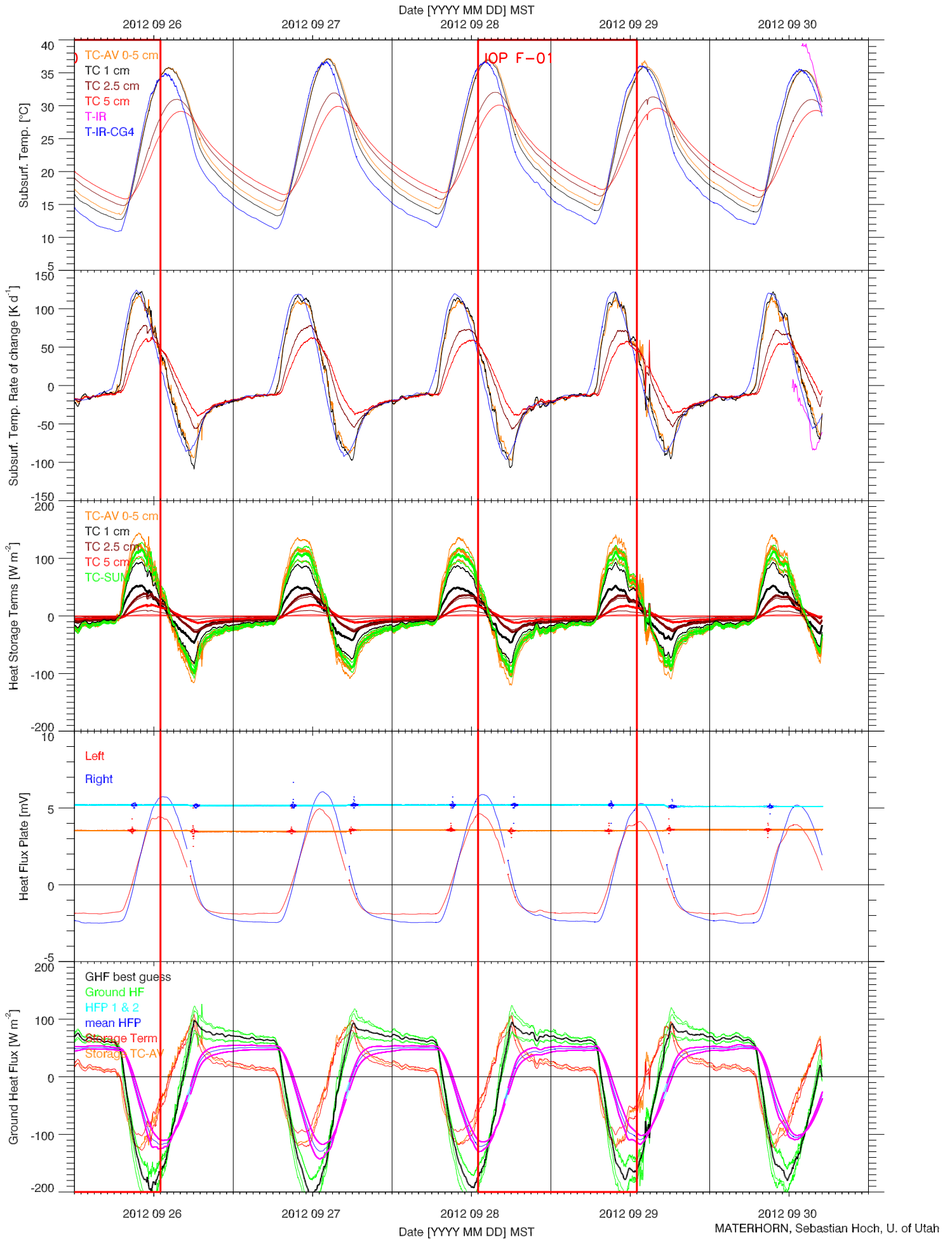
# EFS PLAYA - TOWER DATA QUICKLOOK



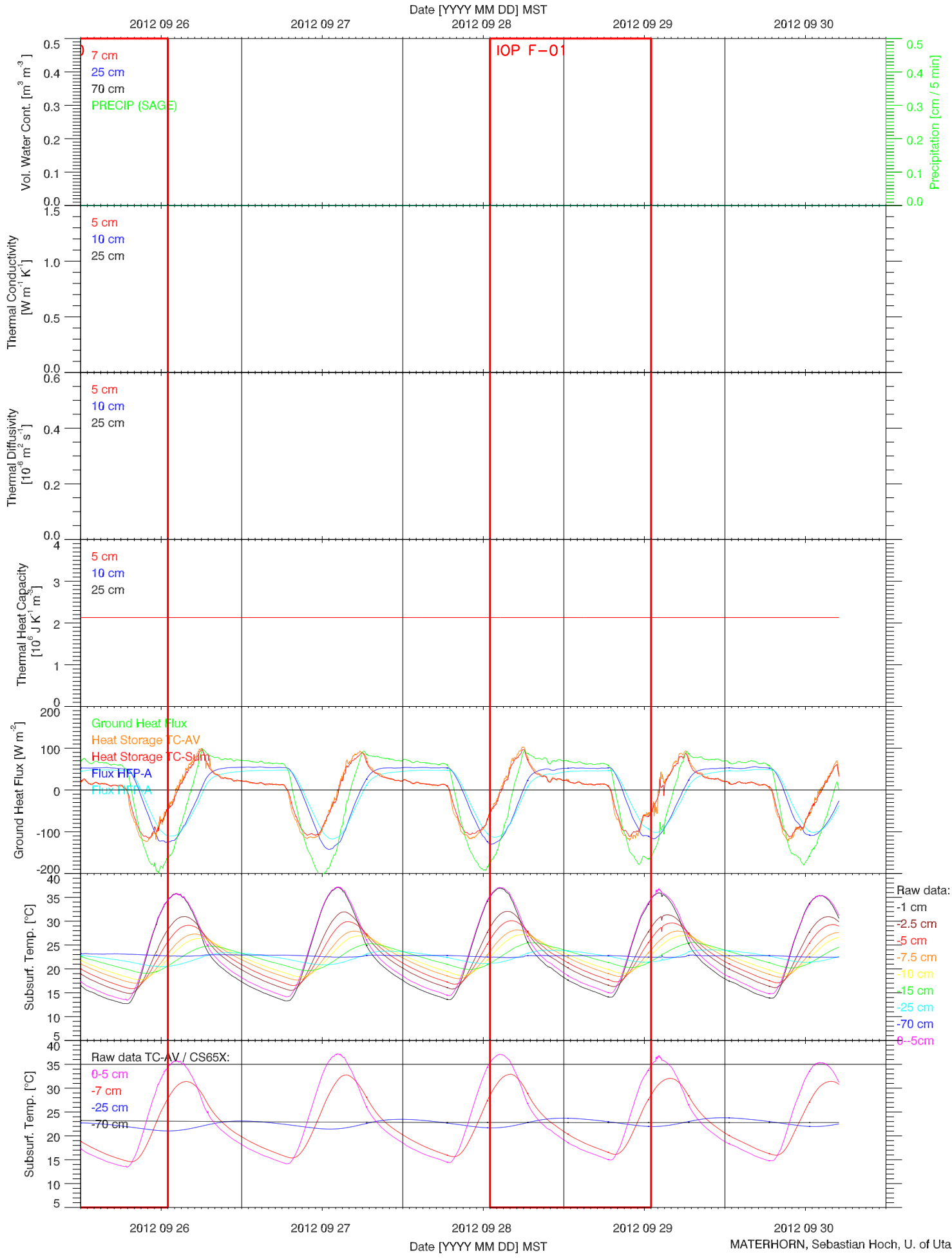
# EFS PLAYA - RADIATION & BASIC MET QUICKLOOK



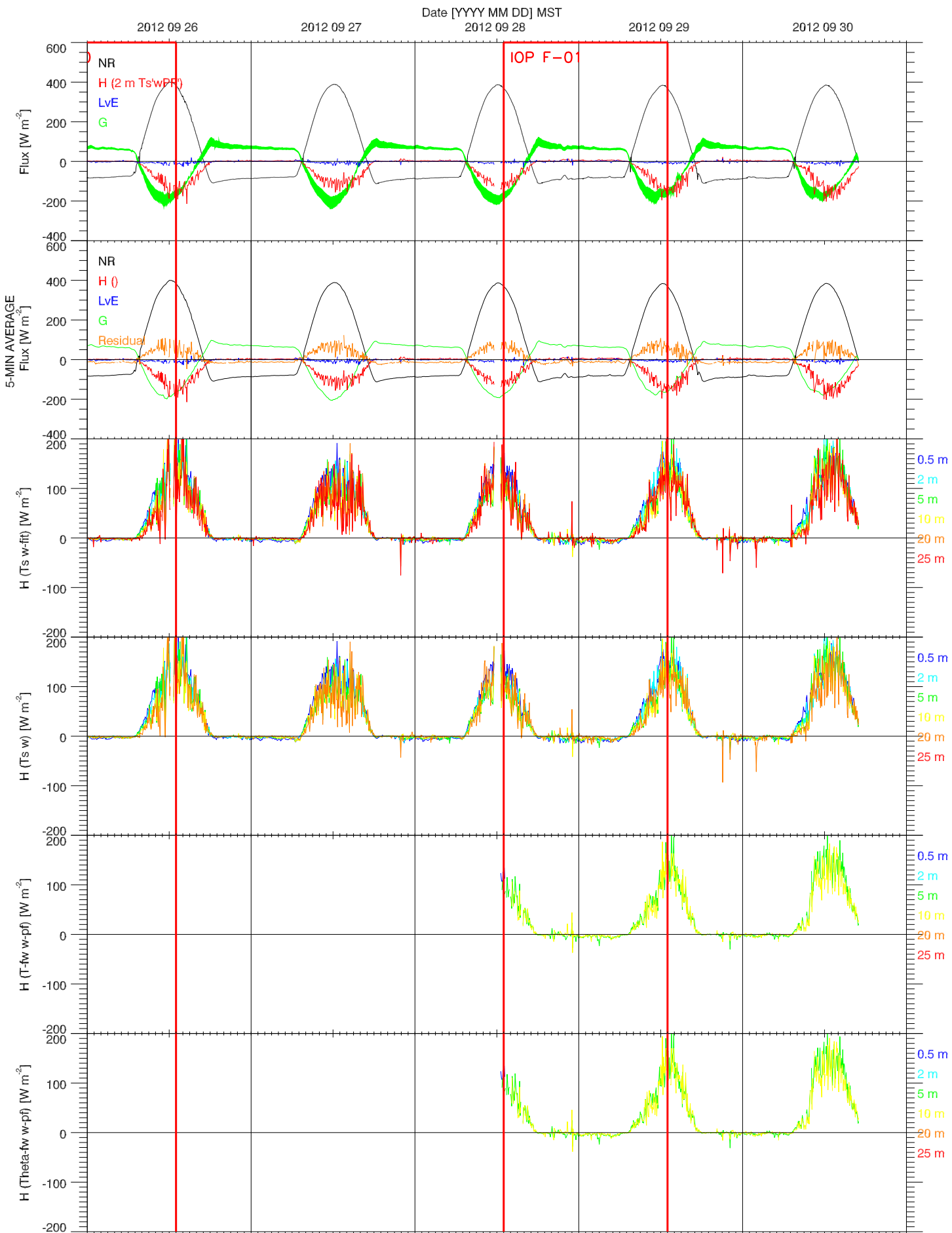
# EFS PLAYA - SOIL T & GHF QUICKLOOK



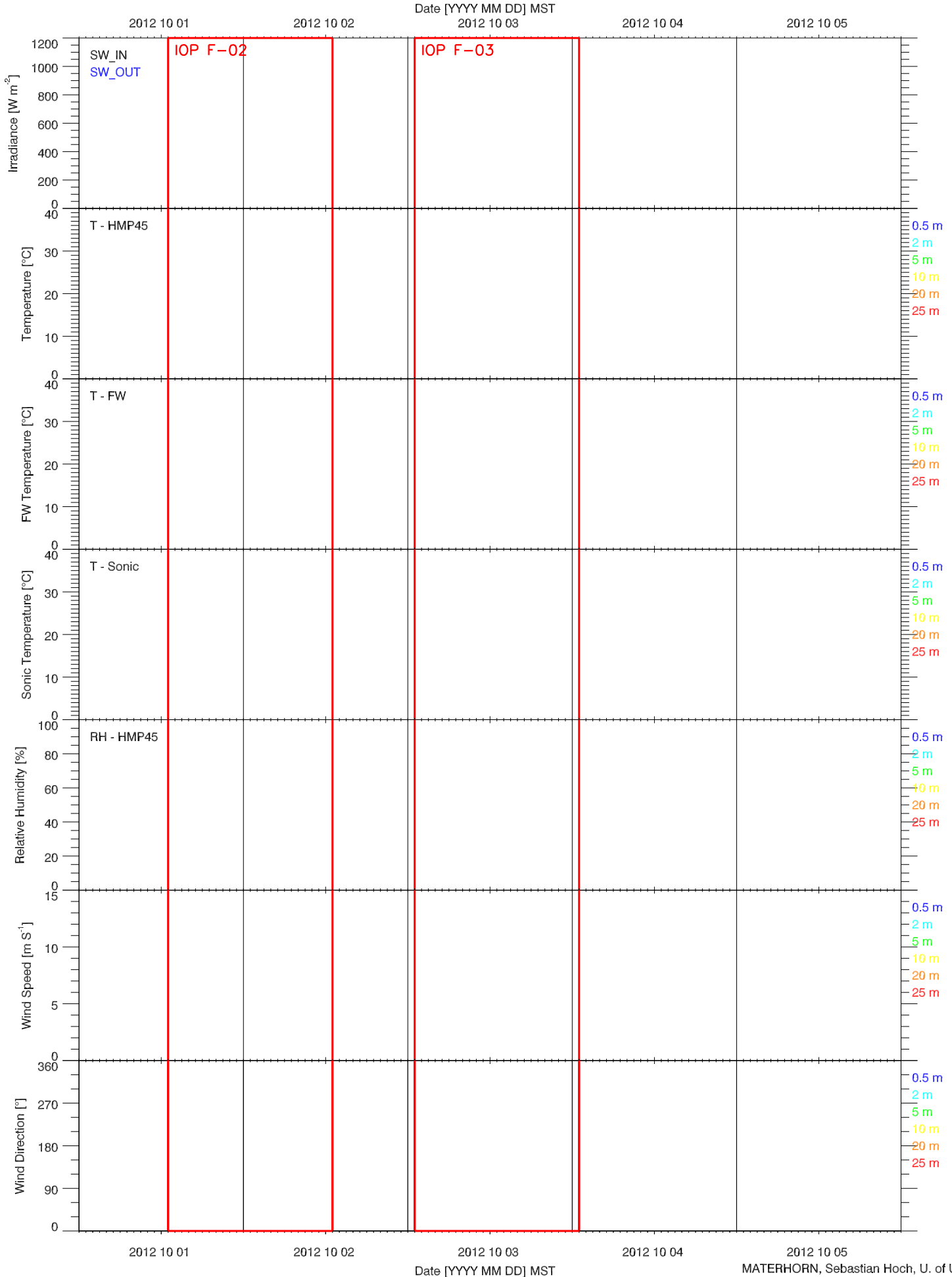
# EFS PLAYA - SOIL PROPERTIES QUICKLOOK



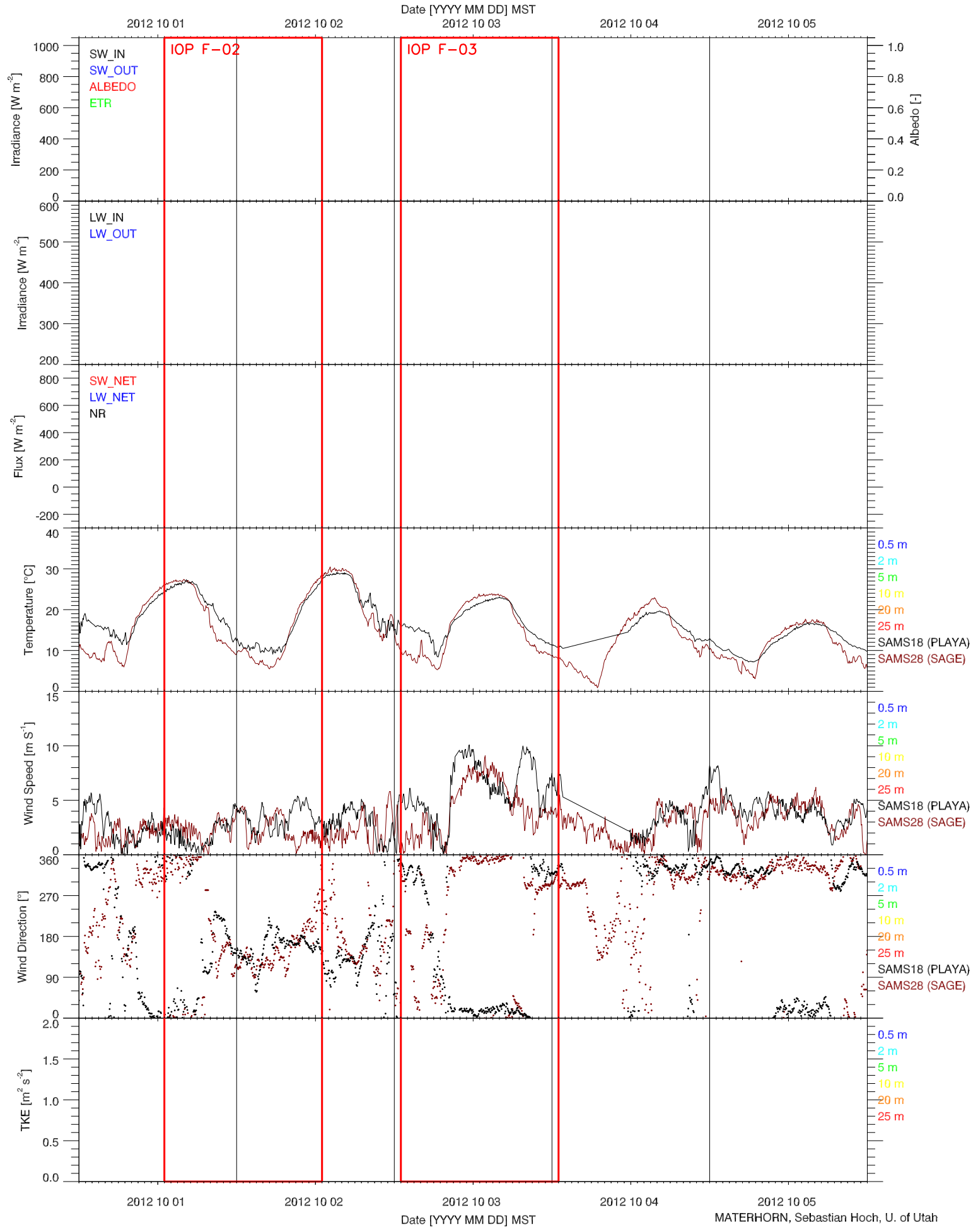
# EFS PLAYA - ENERGY BALANCE QUICKLOOK



# EFS PLAYA - TOWER DATA QUICKLOOK

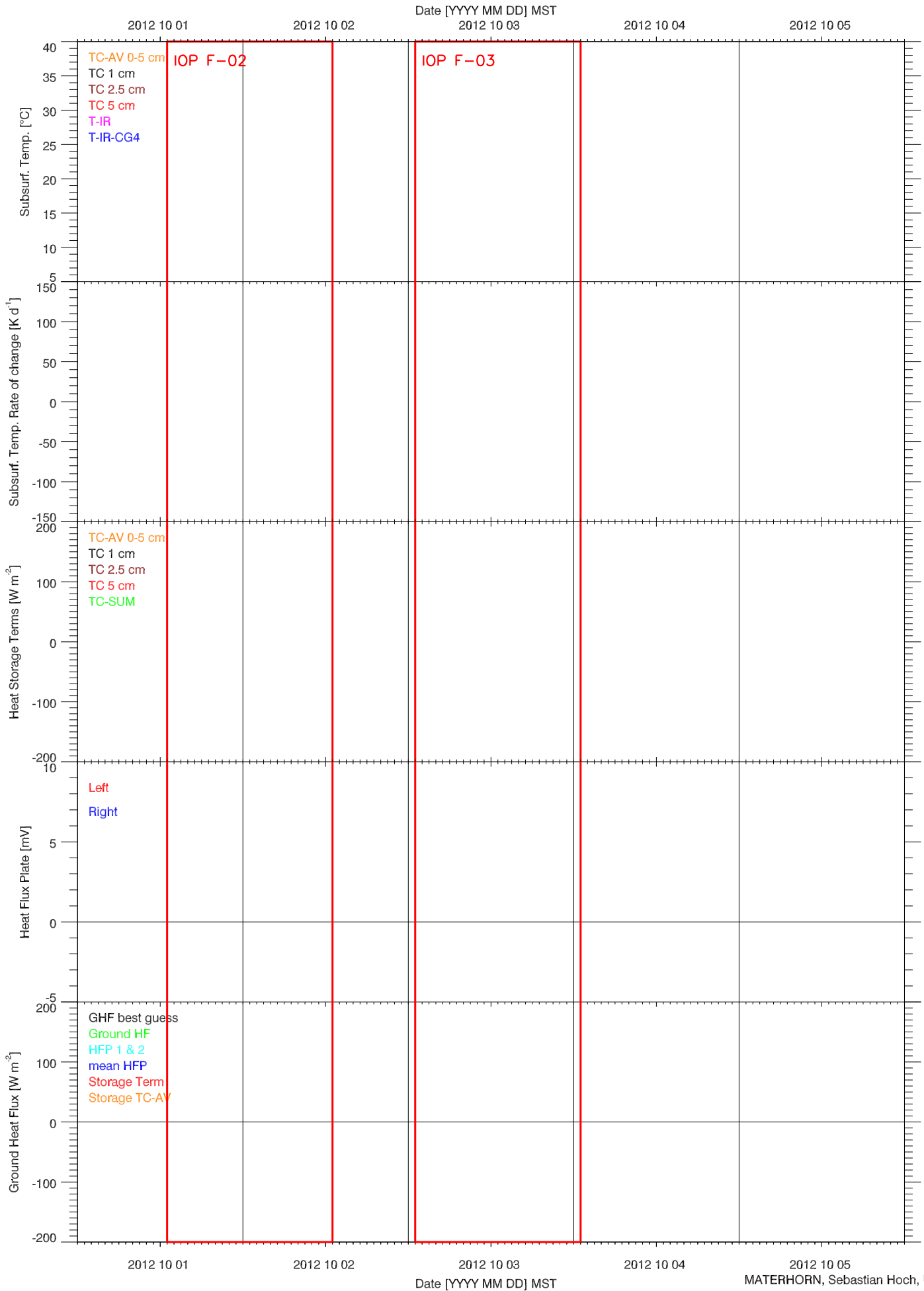


# EFS PLAYA - RADIATION & BASIC MET QUICKLOOK

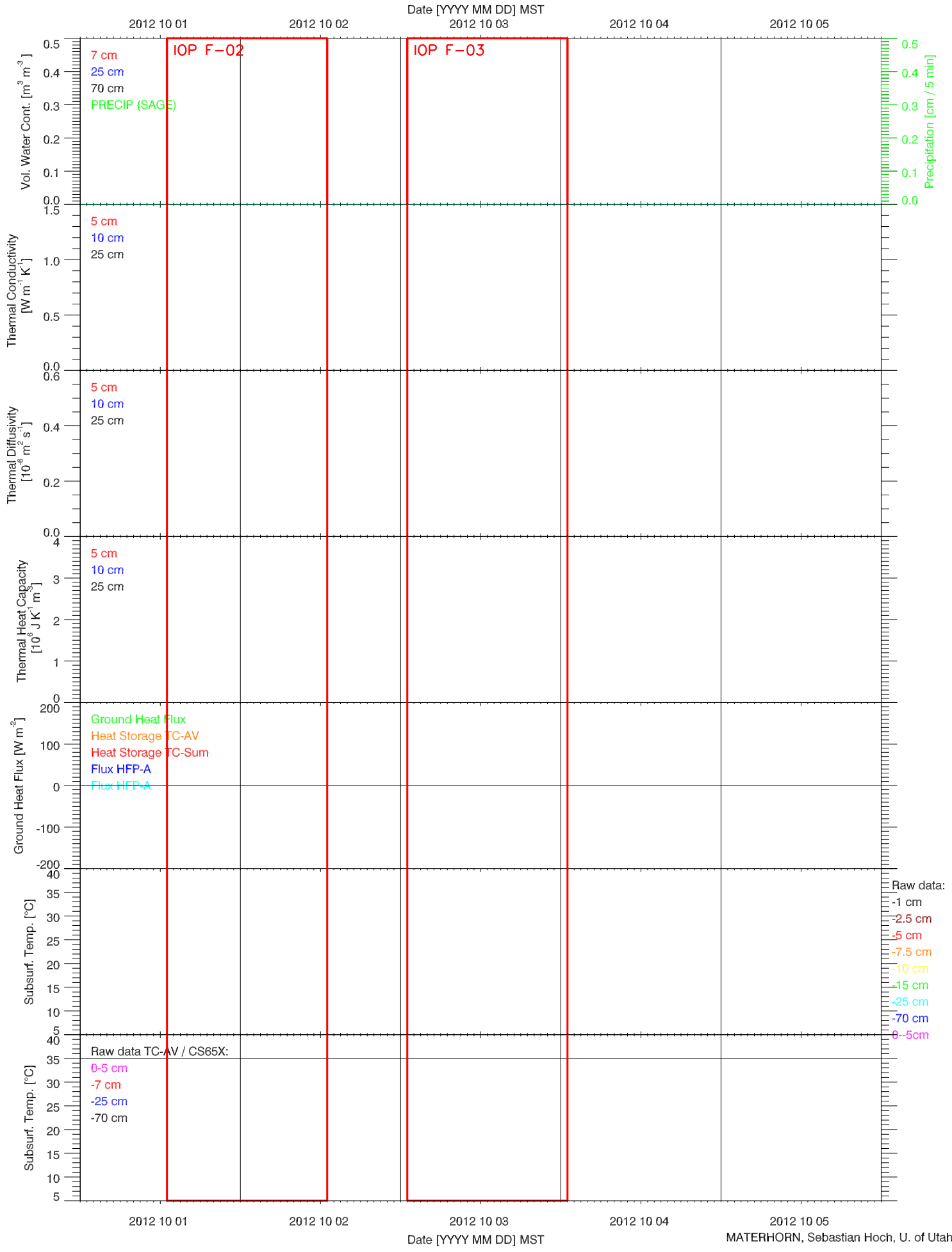




# EFS PLAYA - SOIL T & GHF QUICKLOOK



# EFS PLAYA - SOIL PROPERTIES QUICKLOOK



# EFS PLAYA - ENERGY BALANCE QUICKLOOK

