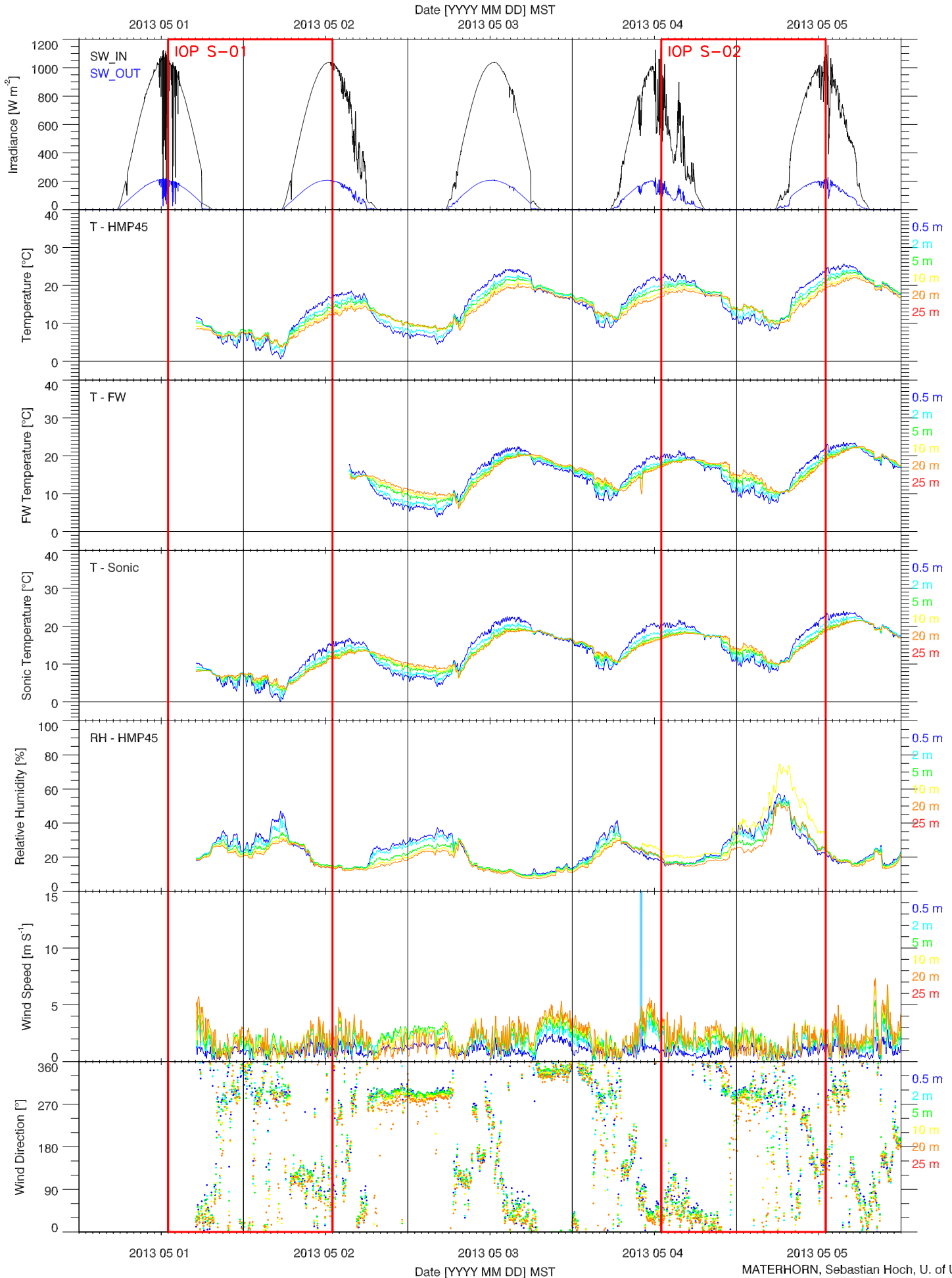
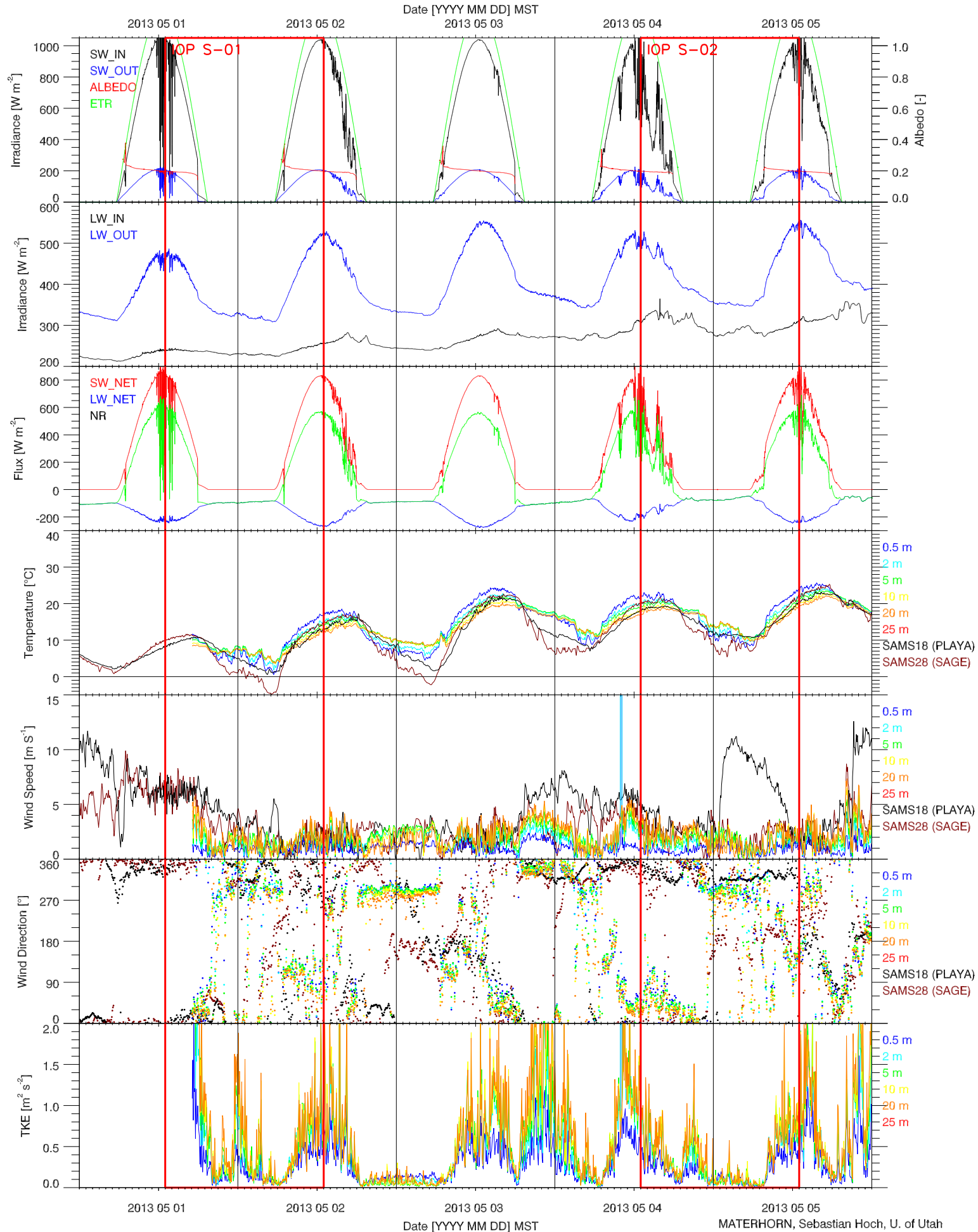


# EFS SLOPE - TOWER DATA QUICKLOOK

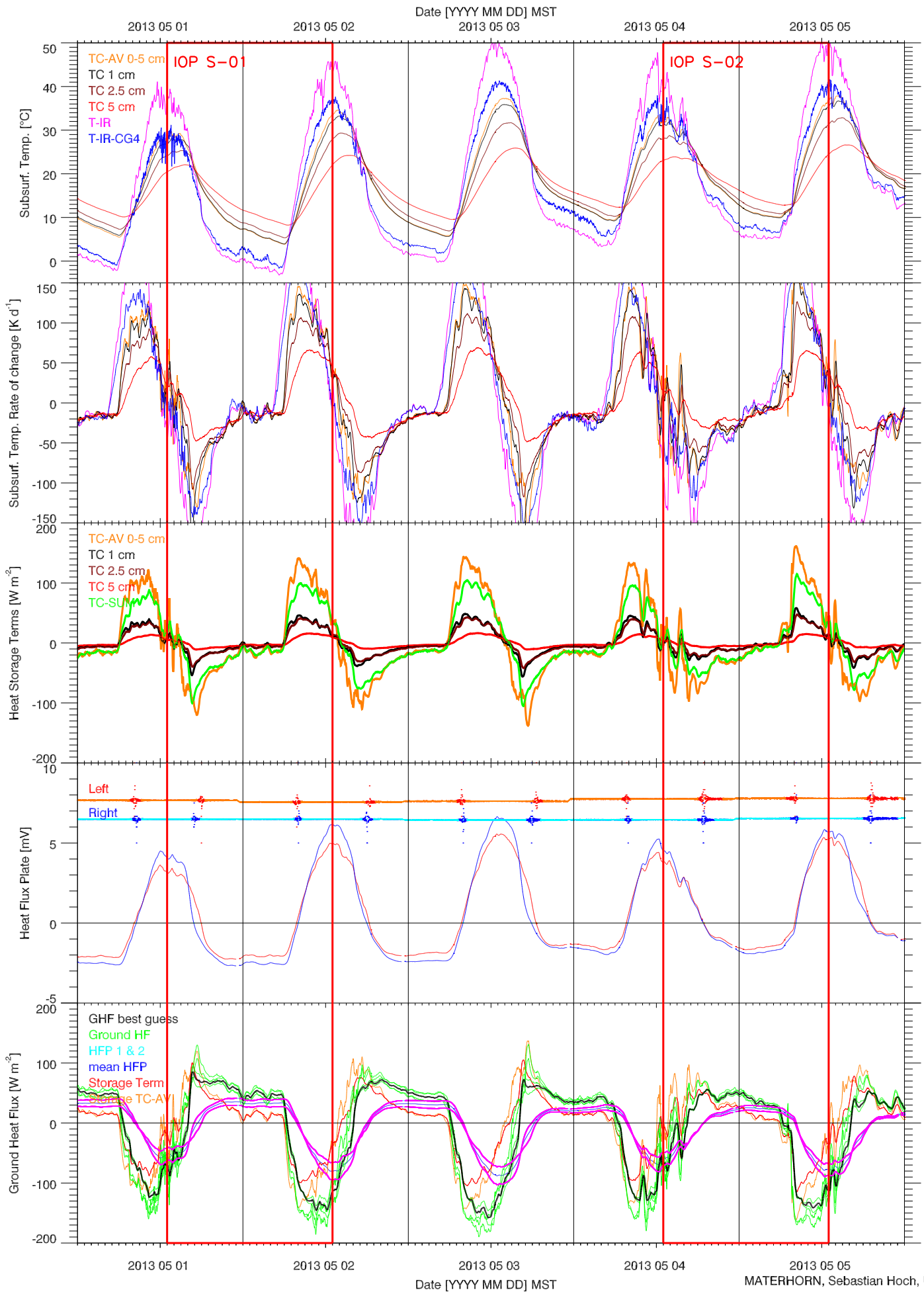


# EFS SLOPE - RADIATION & BASIC MET QUICKLOOK

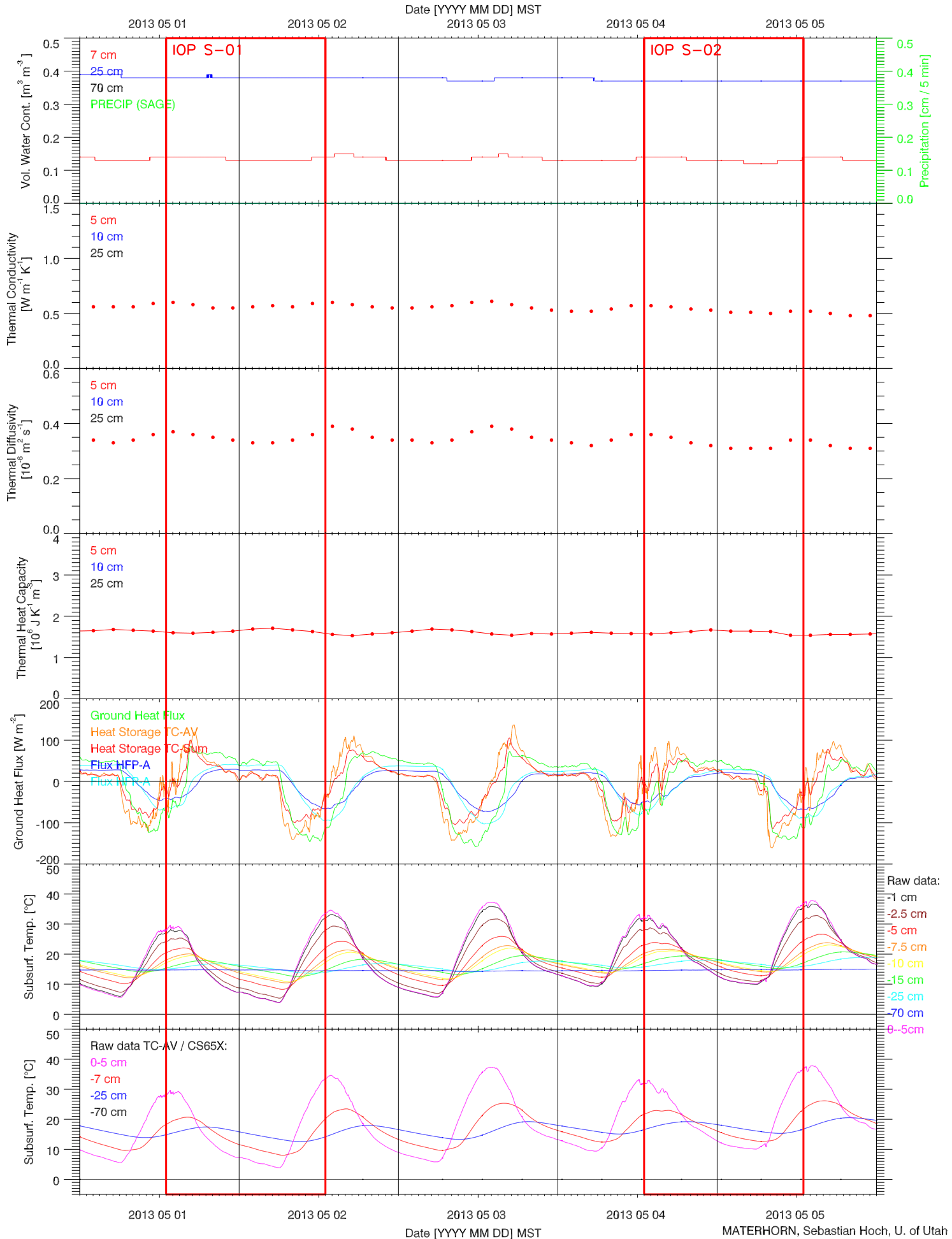




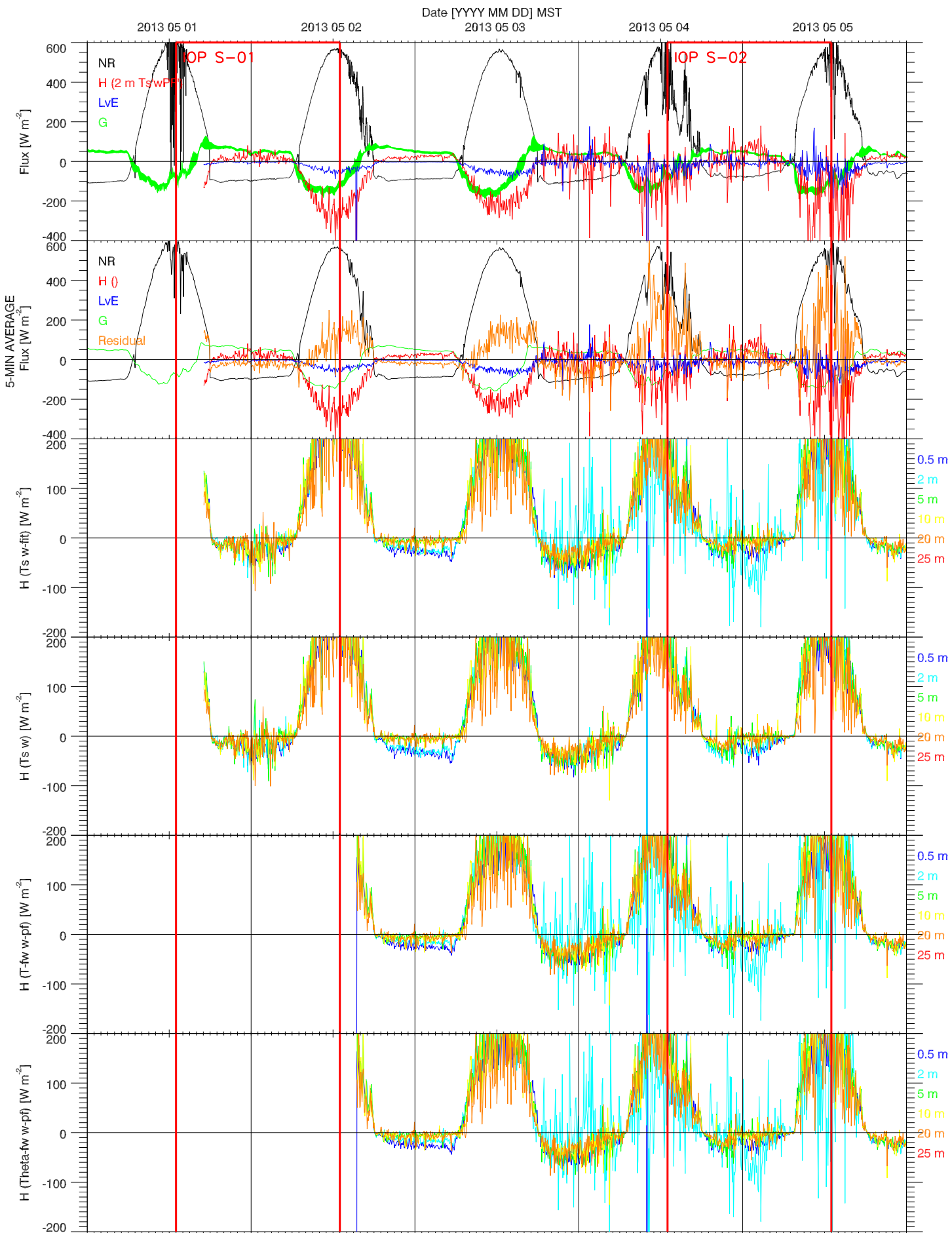
# EFS SLOPE - SOIL T & GHF QUICKLOOK



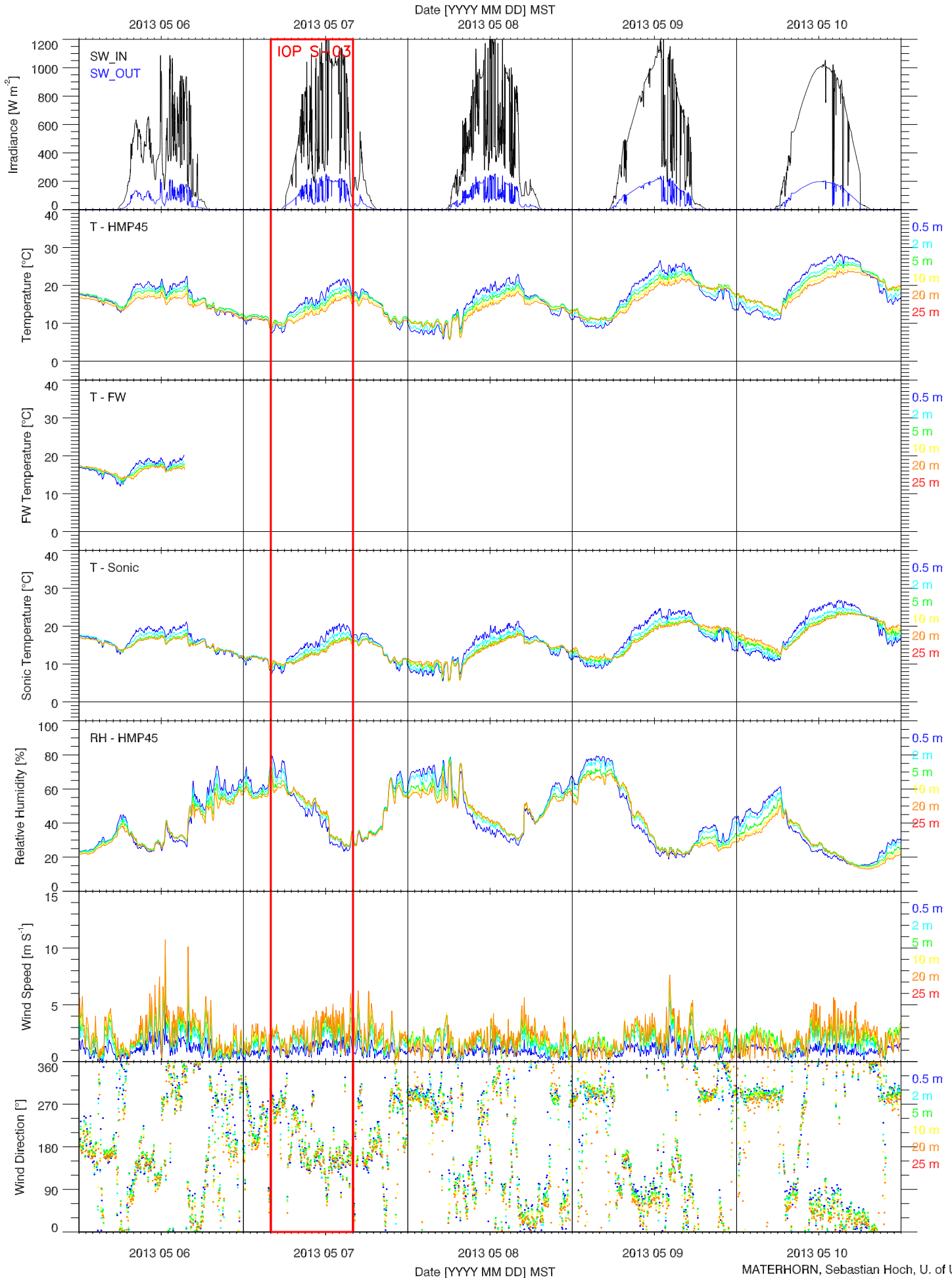
# EFS SLOPE - SOIL PROPERTIES QUICKLOOK



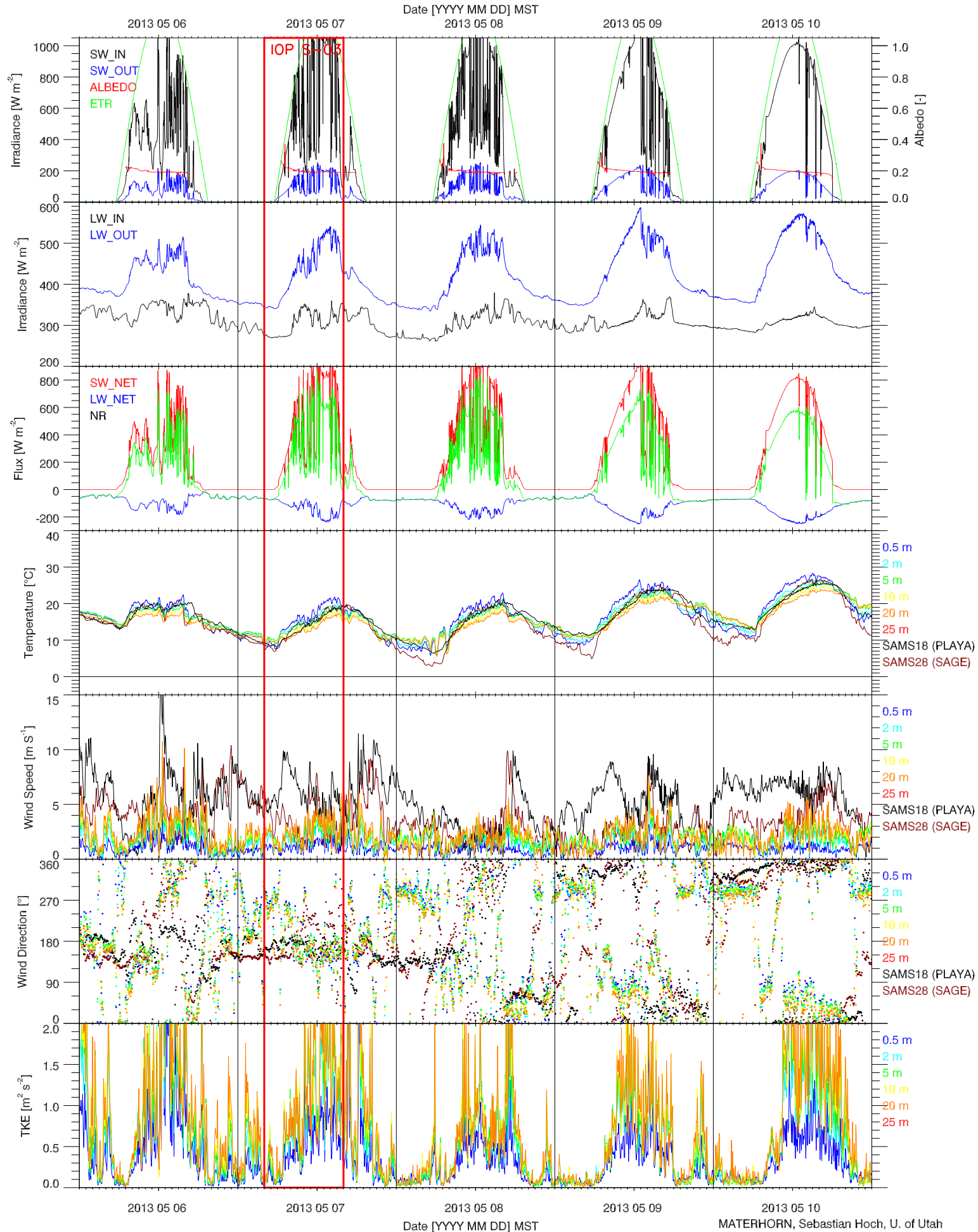
# EFS SLOPE - ENERGY BALANCE QUICKLOOK



# EFS SLOPE - TOWER DATA QUICKLOOK

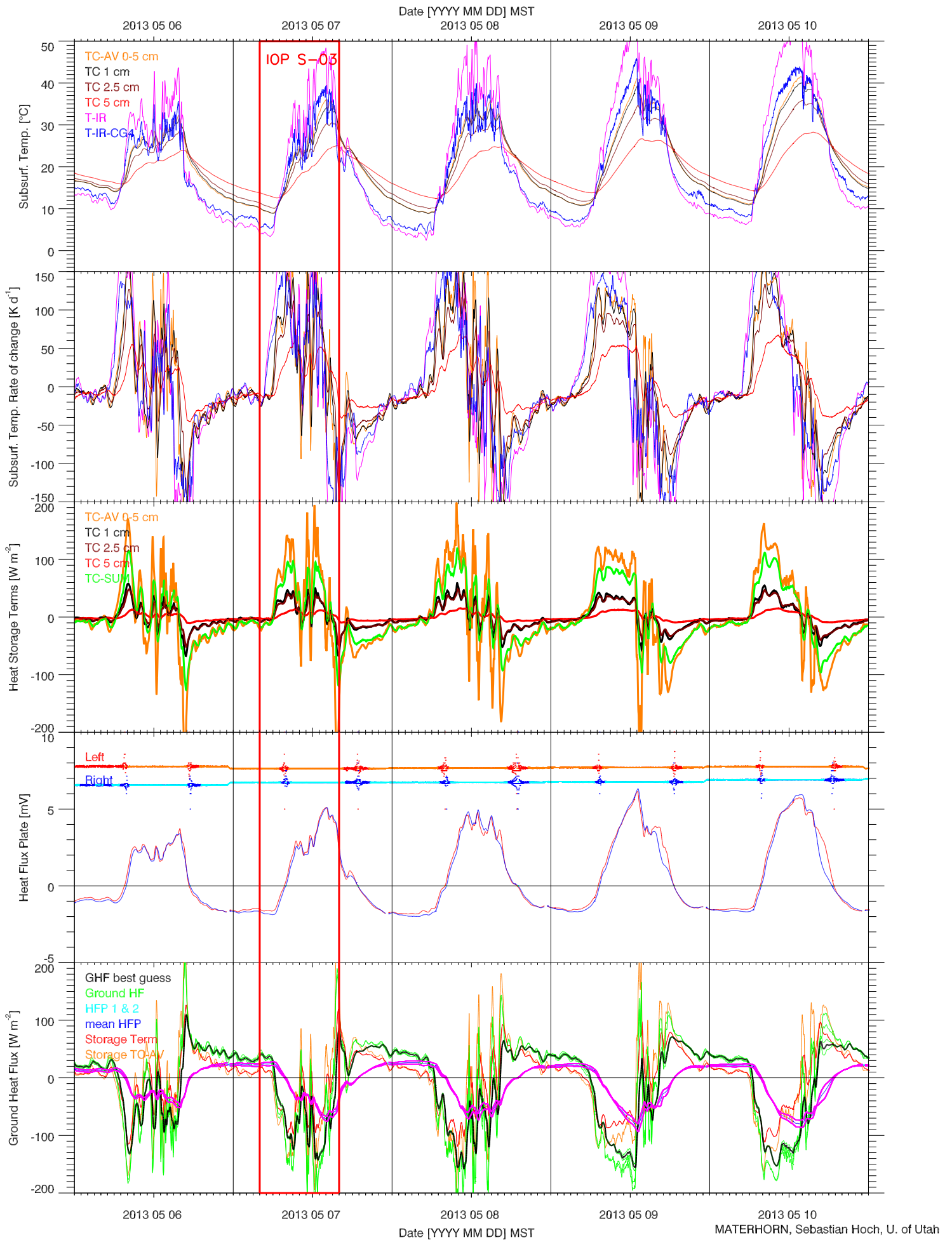


# EFS SLOPE - RADIATION & BASIC MET QUICKLOOK

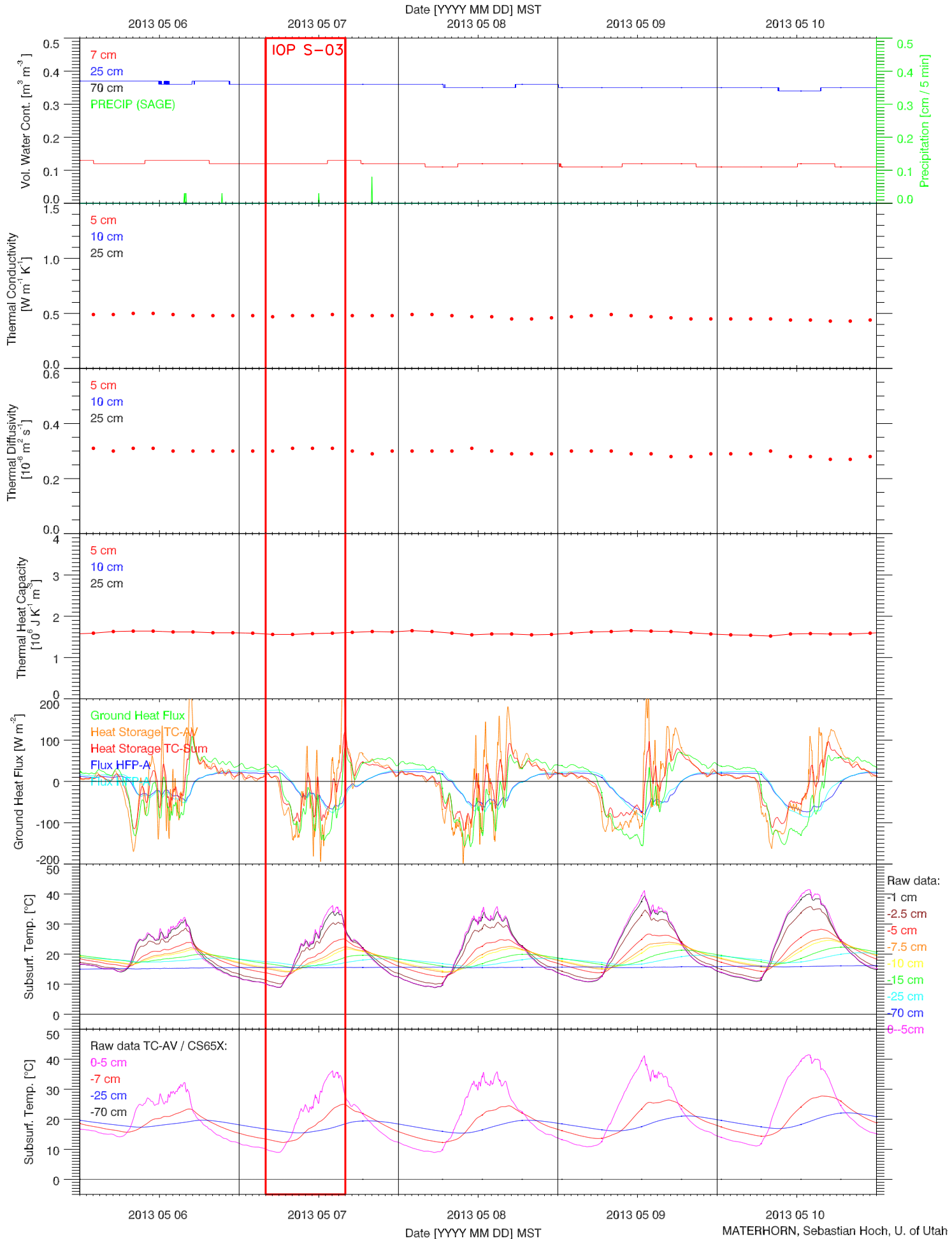




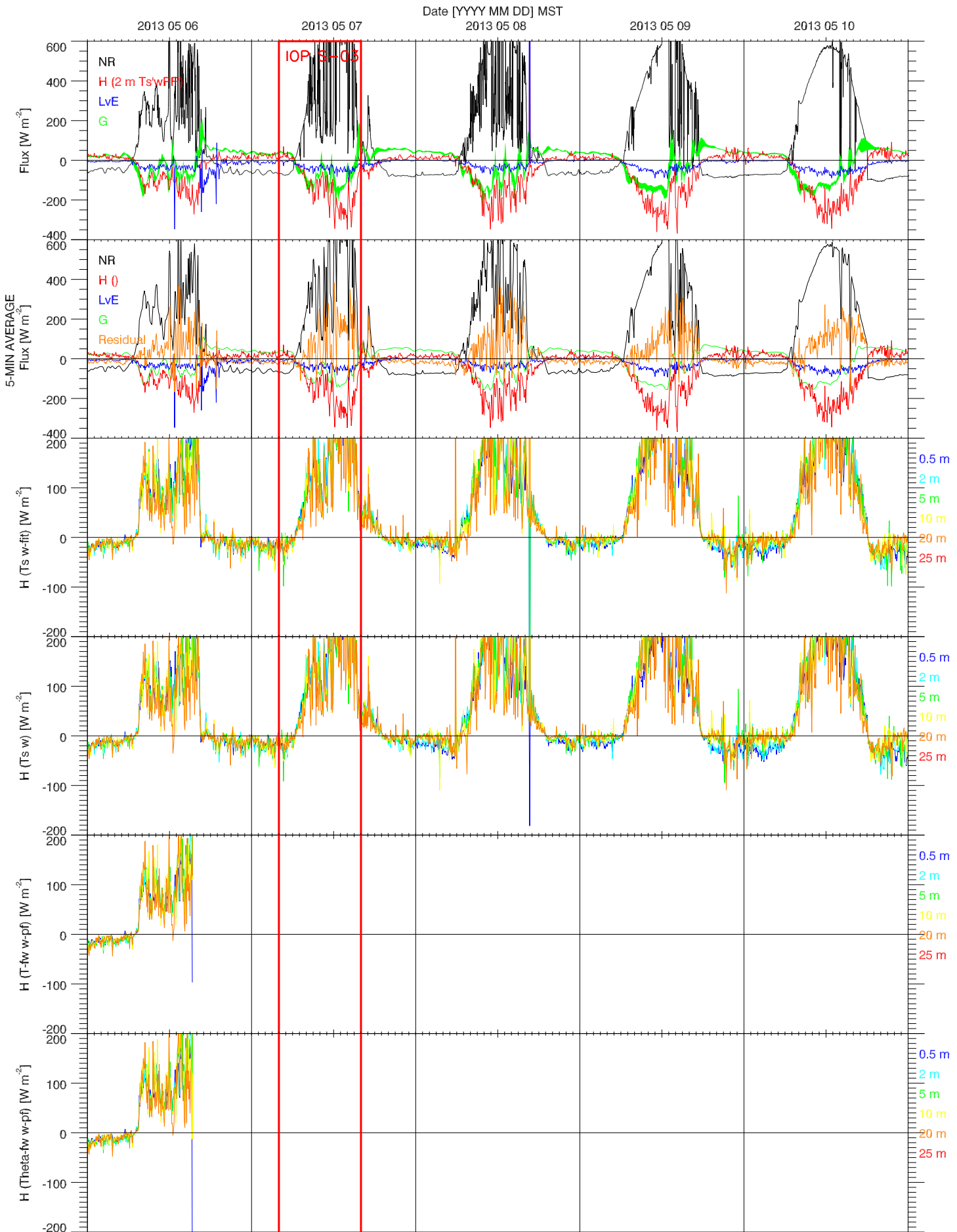
# EFS SLOPE - SOIL T & GHF QUICKLOOK



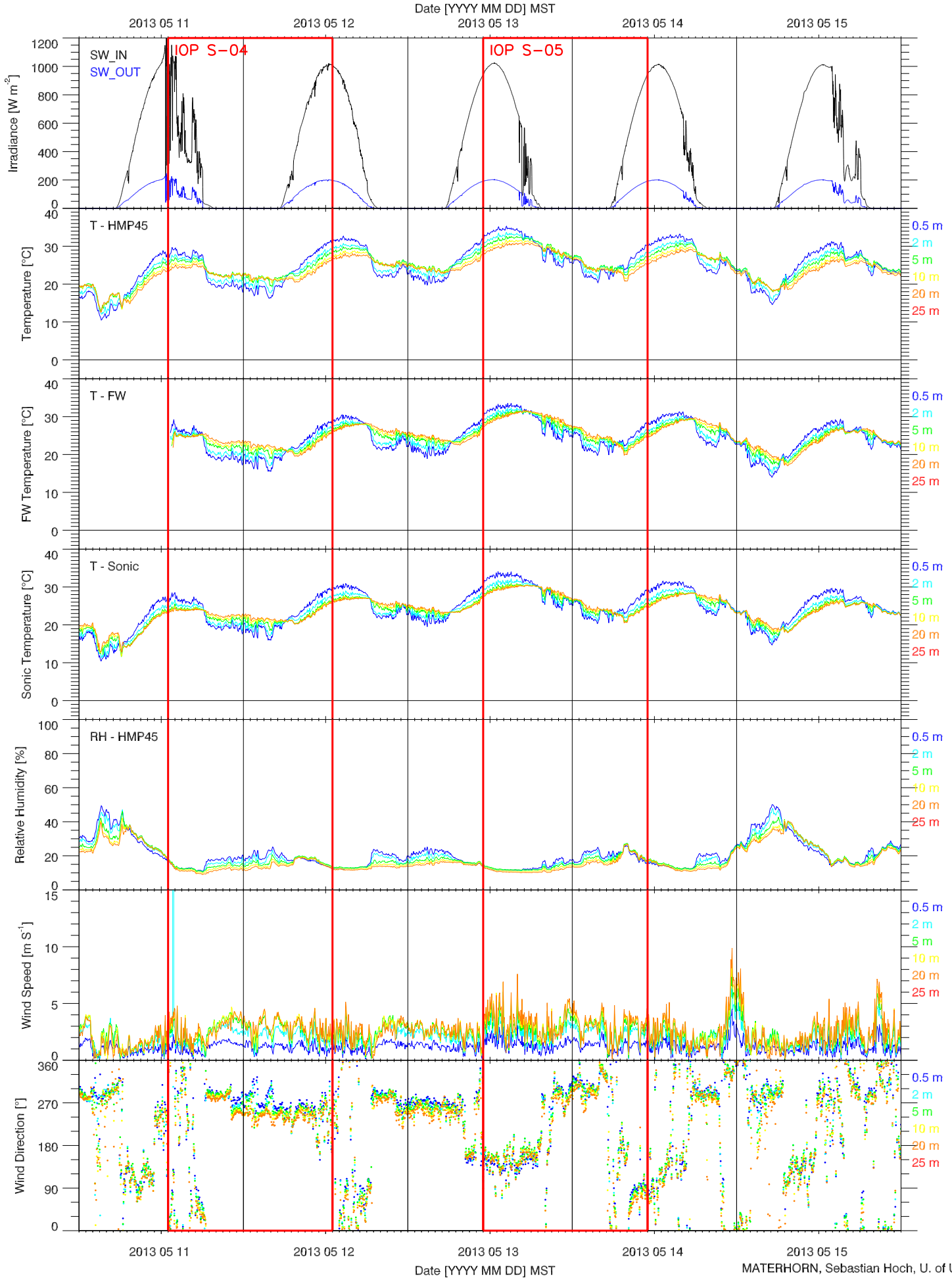
# EFS SLOPE - SOIL PROPERTIES QUICKLOOK



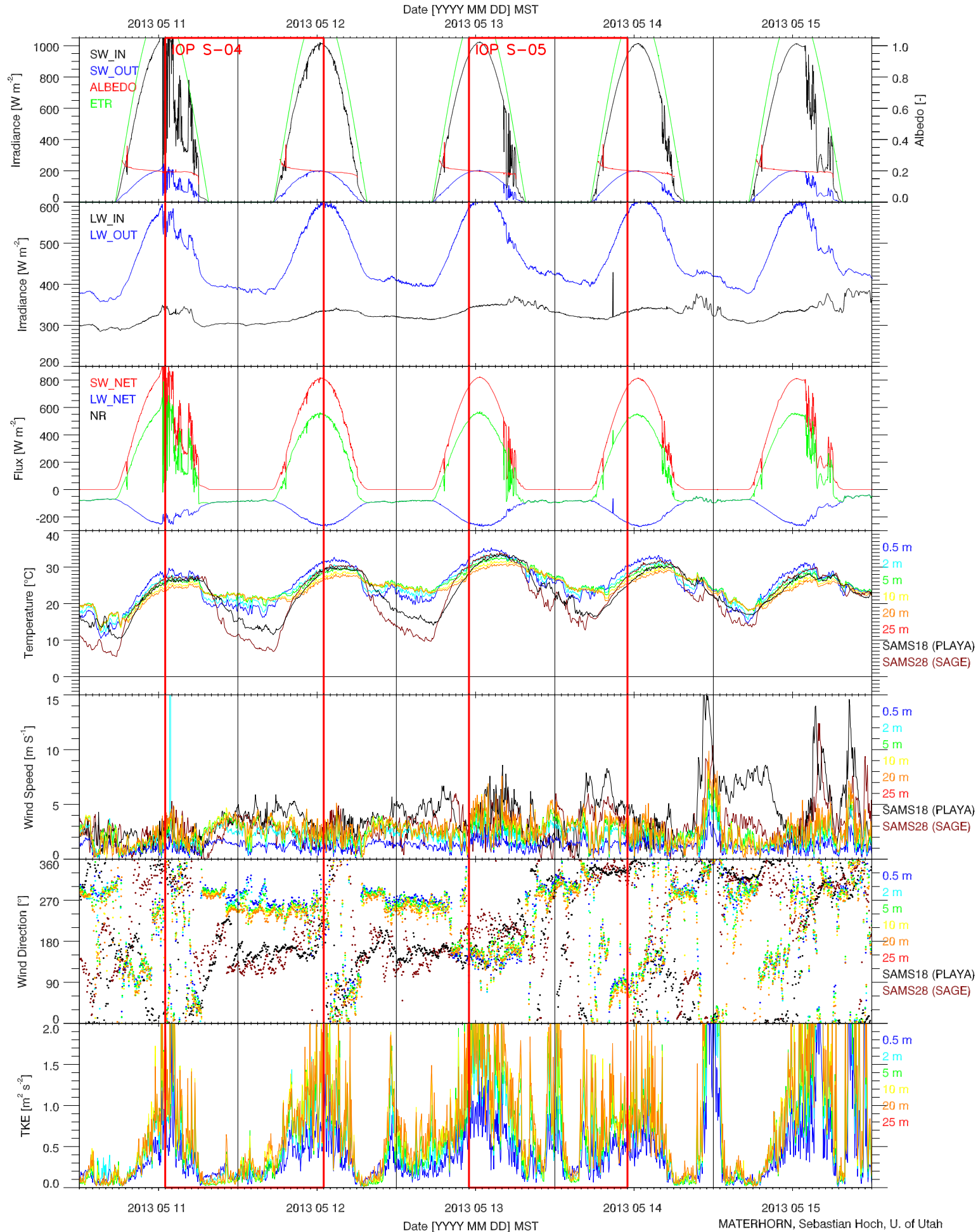
# EFS SLOPE - ENERGY BALANCE QUICKLOOK



# EFS SLOPE - TOWER DATA QUICKLOOK

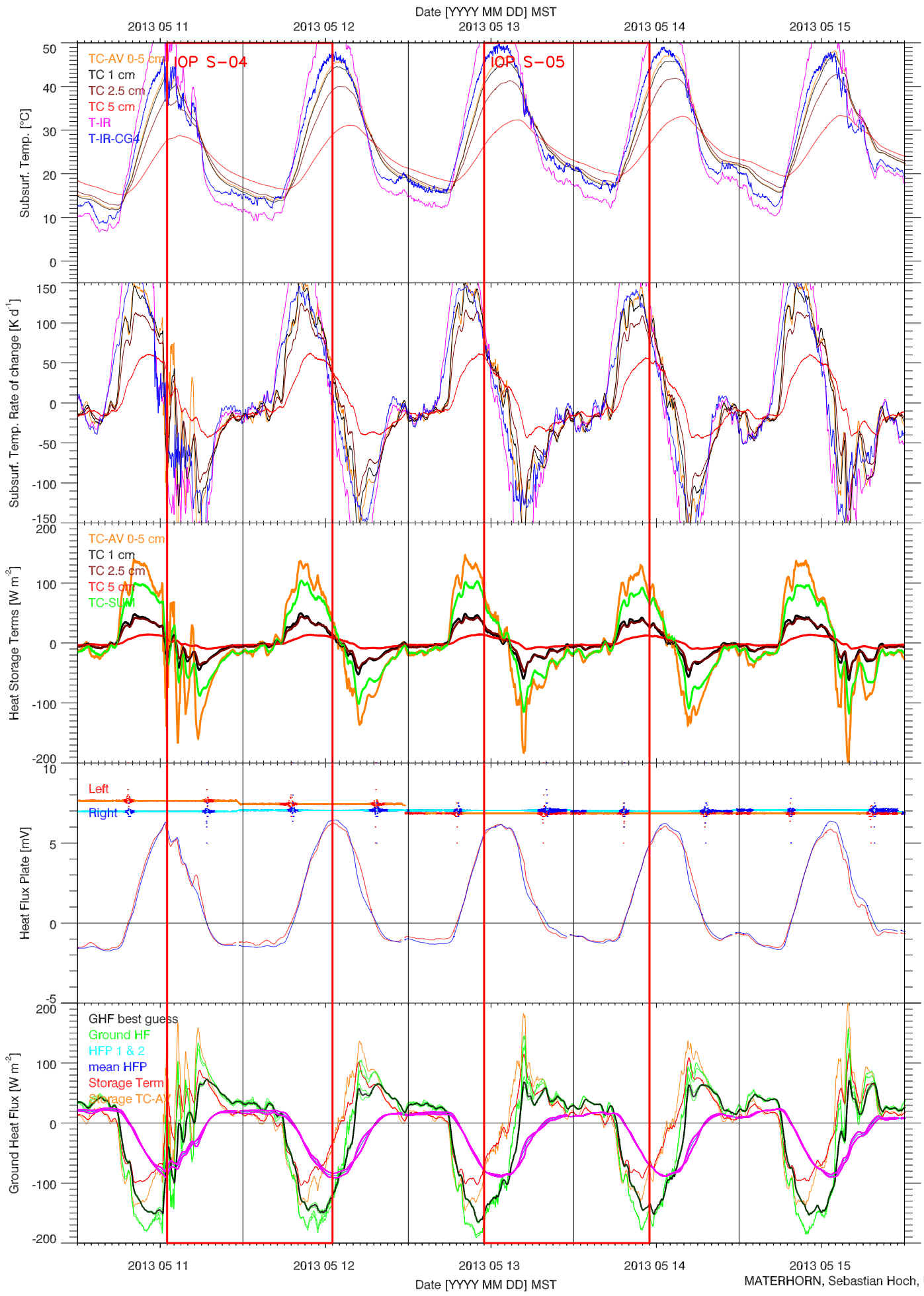


# EFS SLOPE - RADIATION & BASIC MET QUICKLOOK

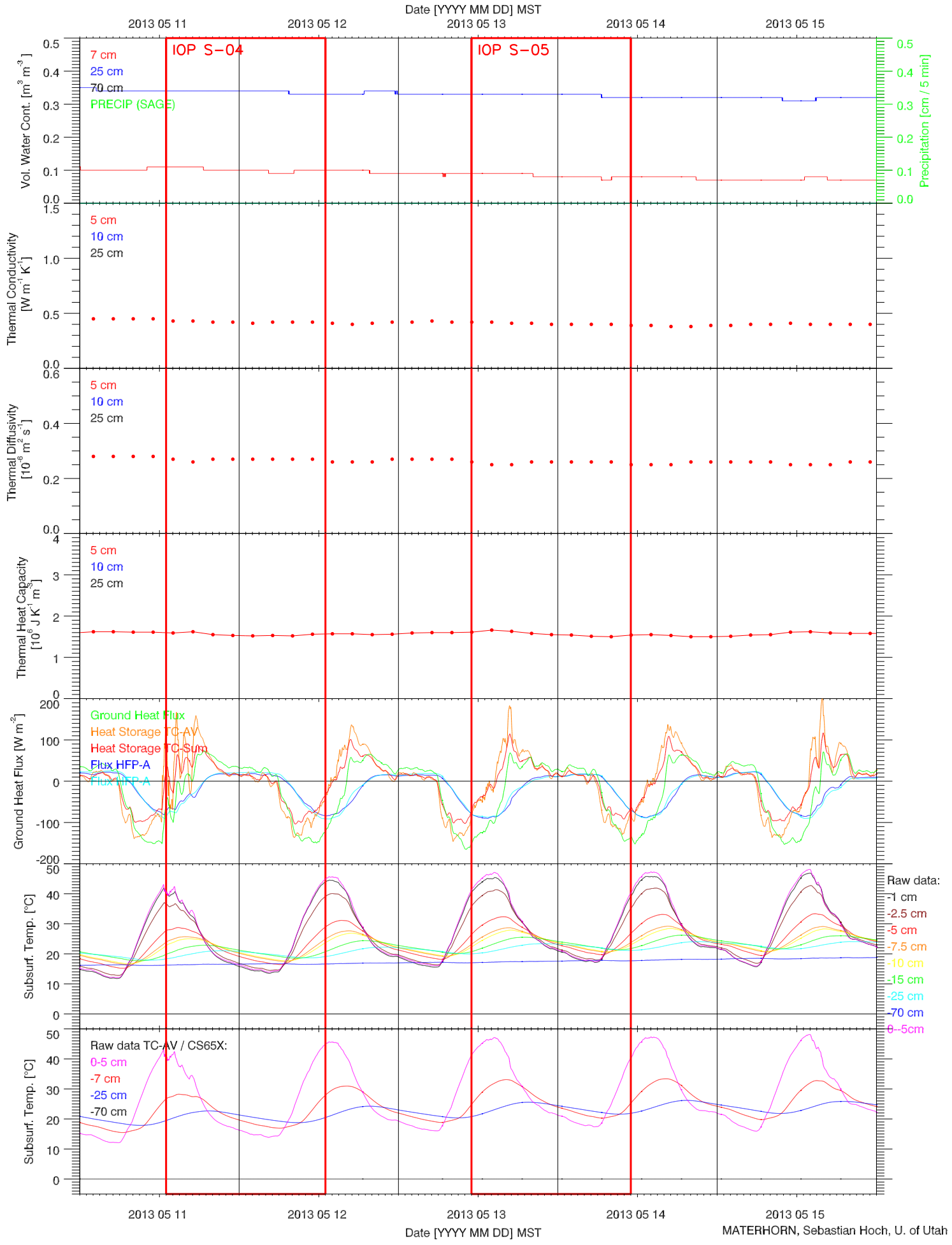




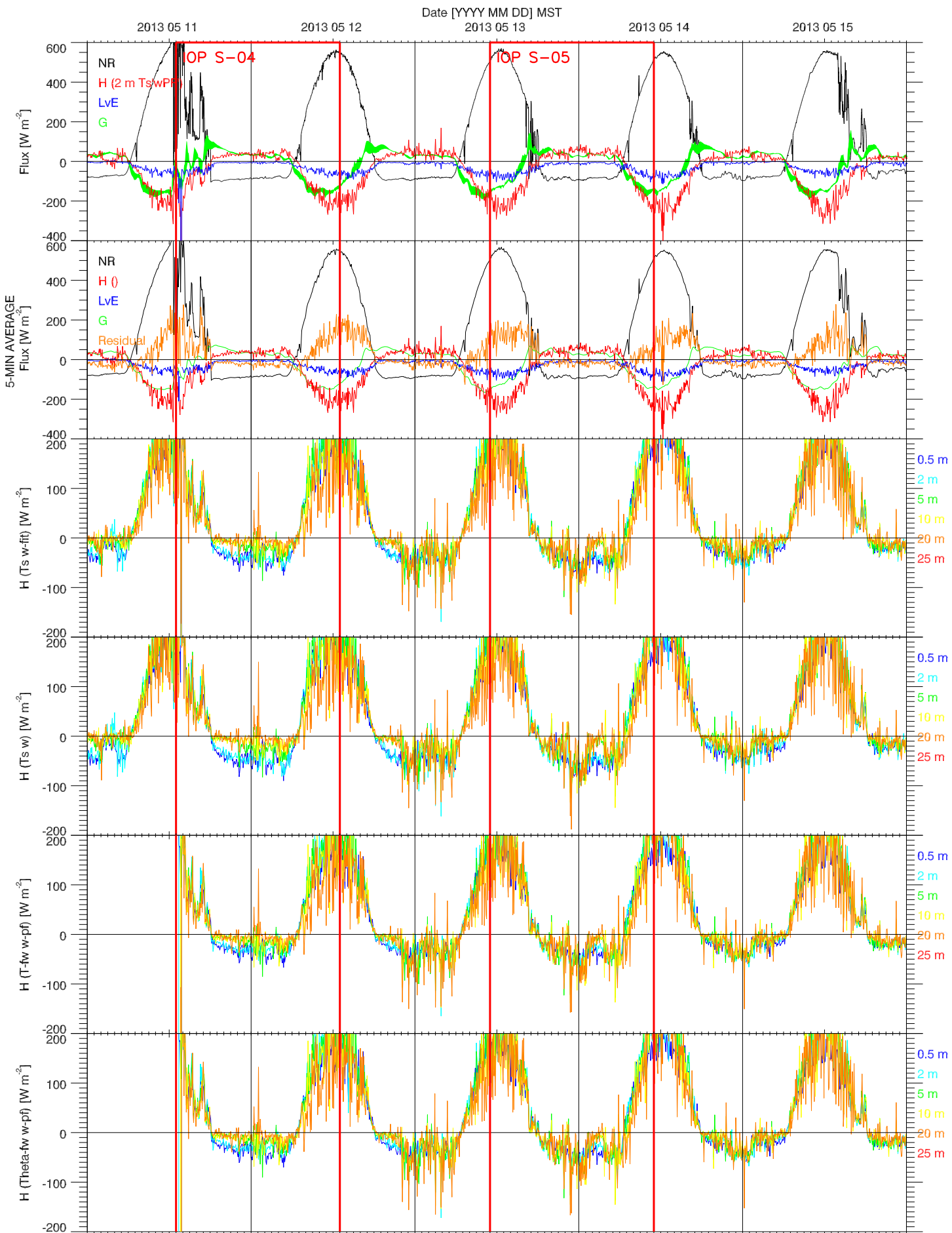
# EFS SLOPE - SOIL T & GHF QUICKLOOK



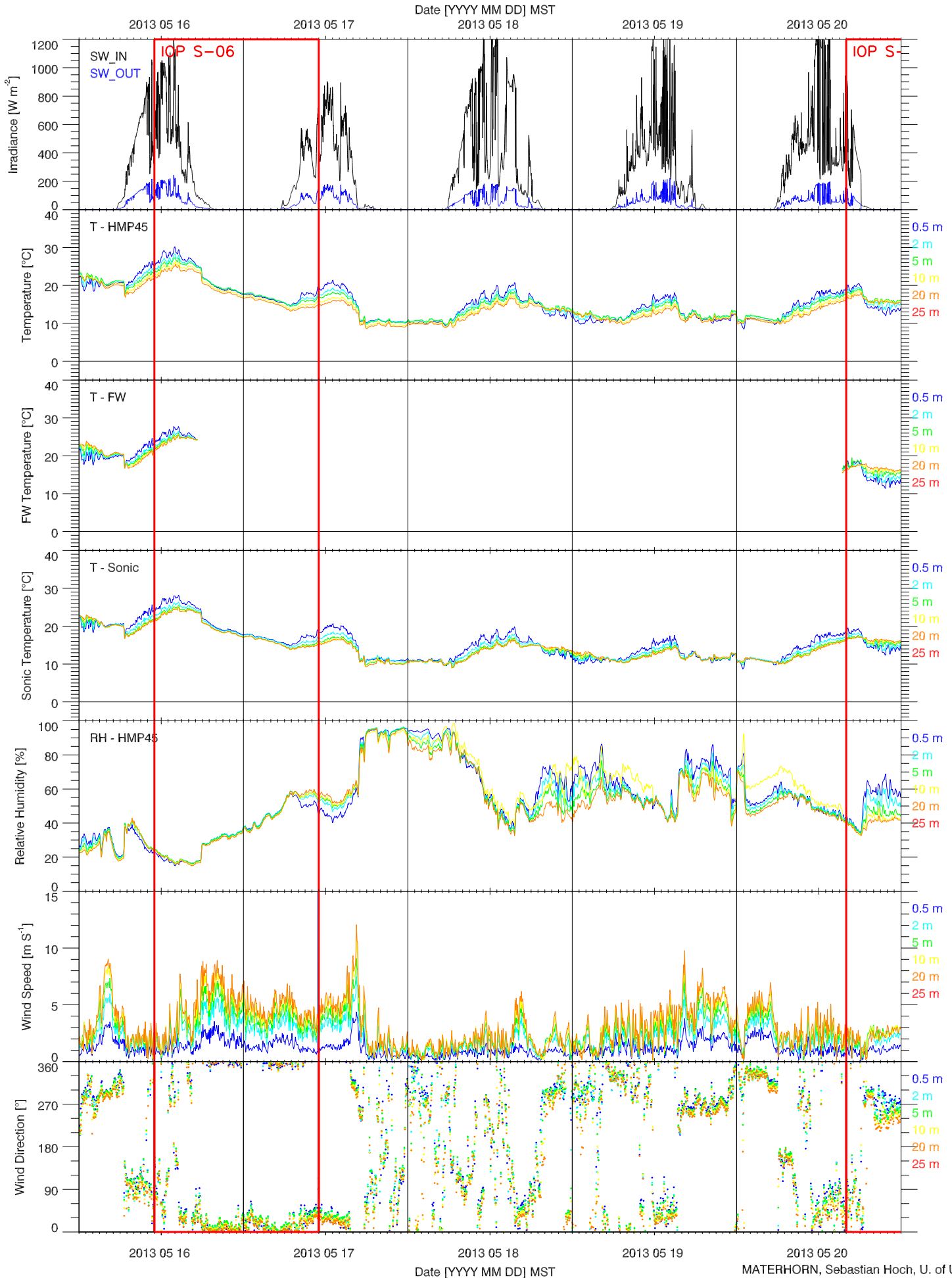
# EFS SLOPE - SOIL PROPERTIES QUICKLOOK



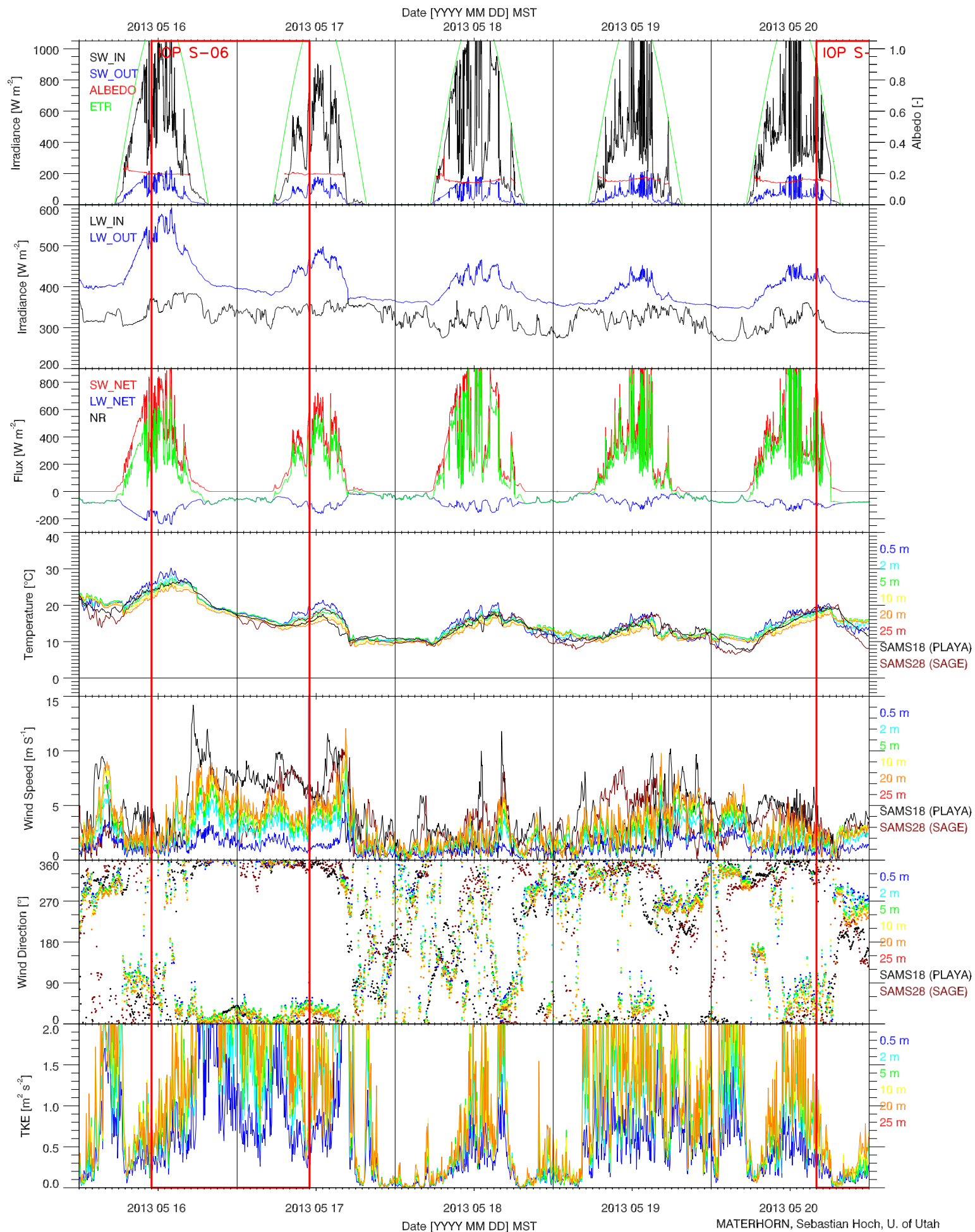
# EFS SLOPE - ENERGY BALANCE QUICKLOOK



# EFS SLOPE - TOWER DATA QUICKLOOK

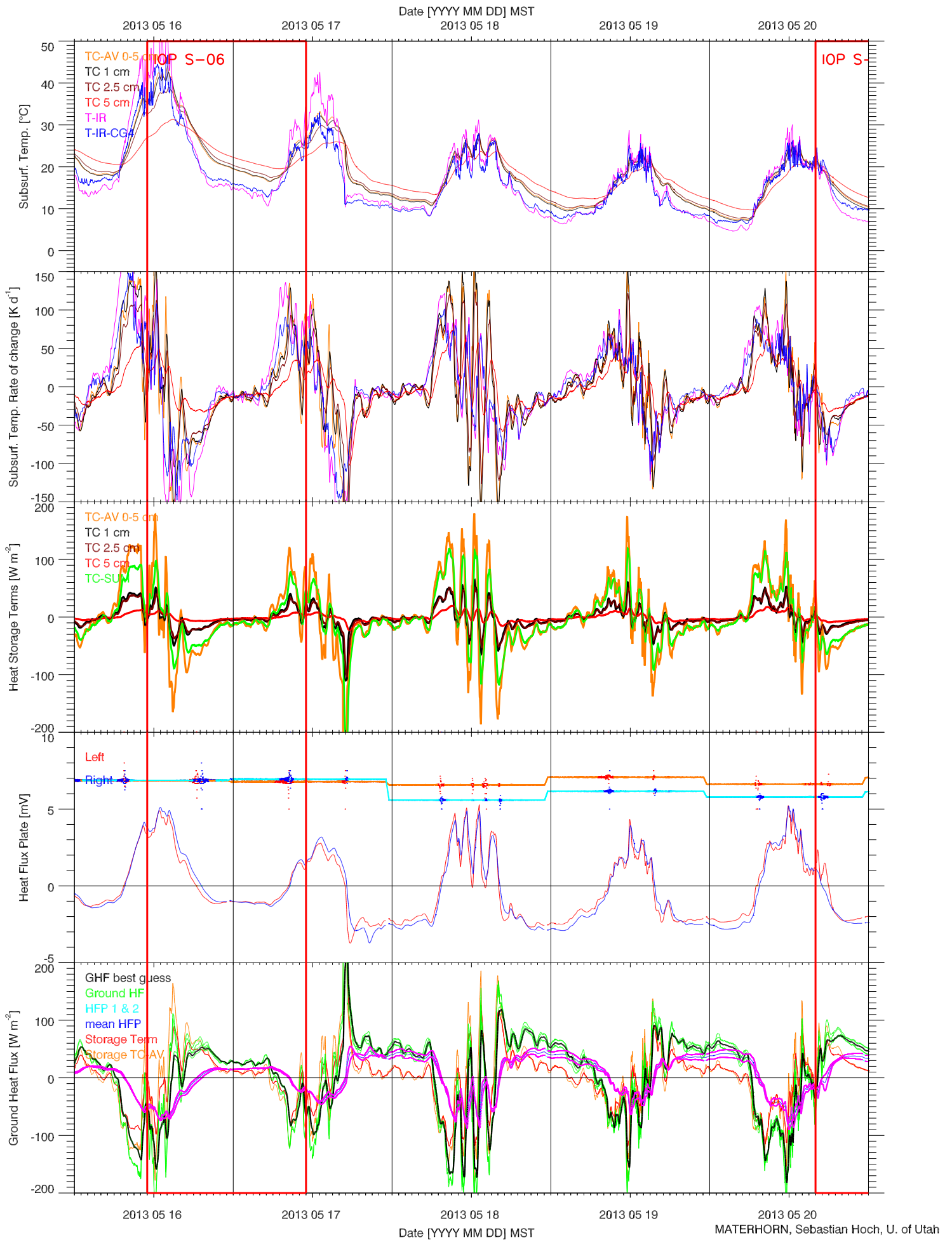


# EFS SLOPE - RADIATION & BASIC MET QUICKLOOK

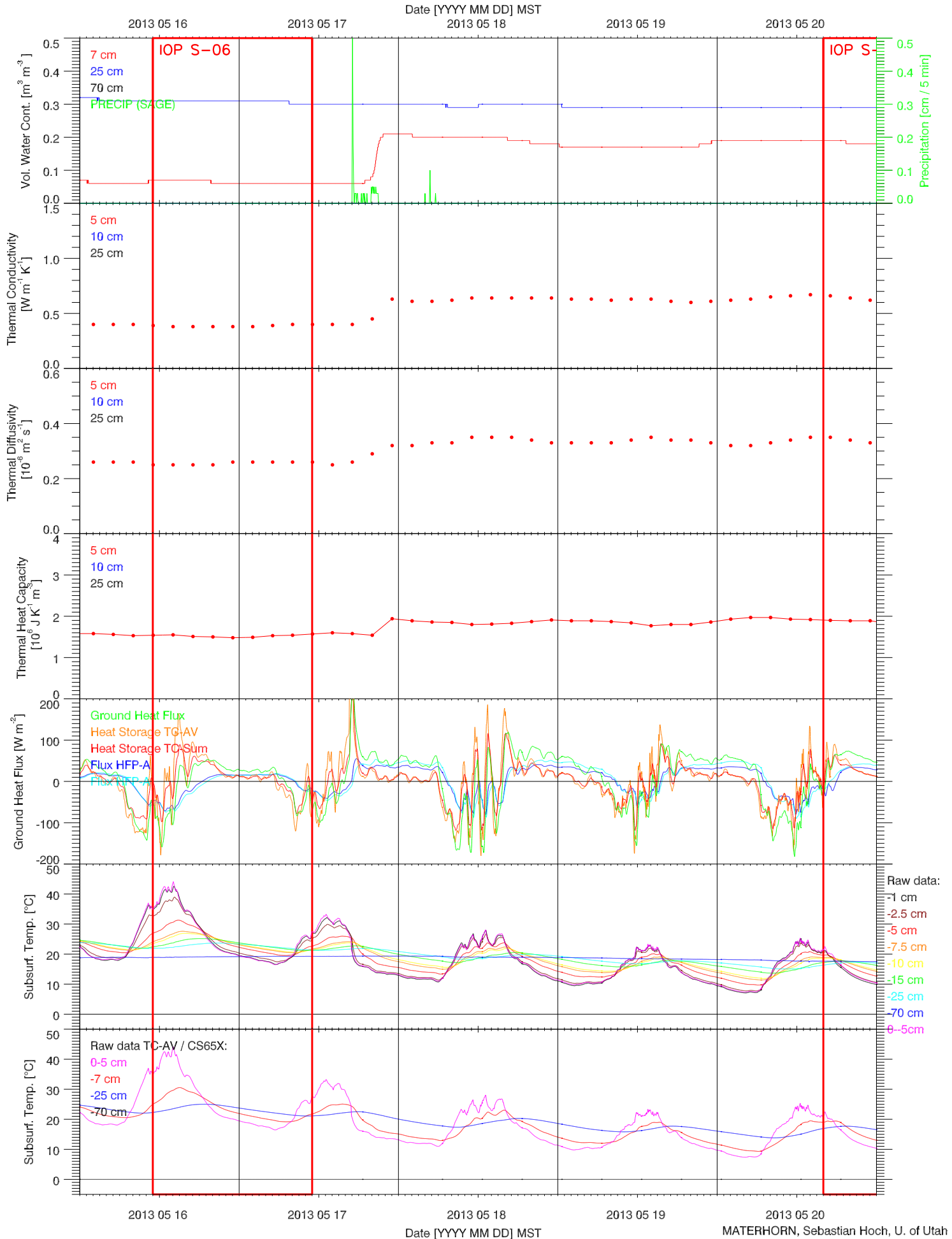




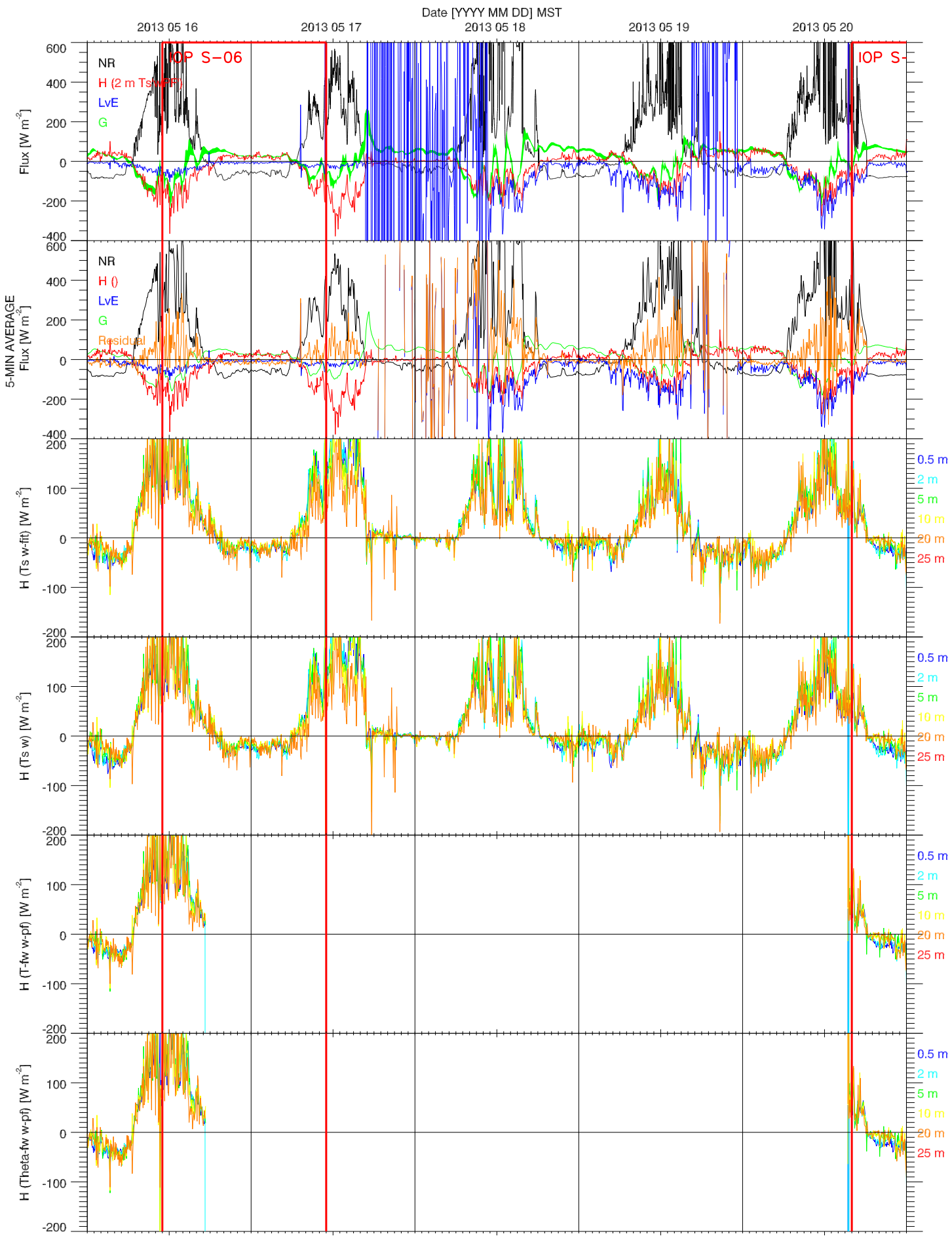
# EFS SLOPE - SOIL T & GHF QUICKLOOK



# EFS SLOPE - SOIL PROPERTIES QUICKLOOK

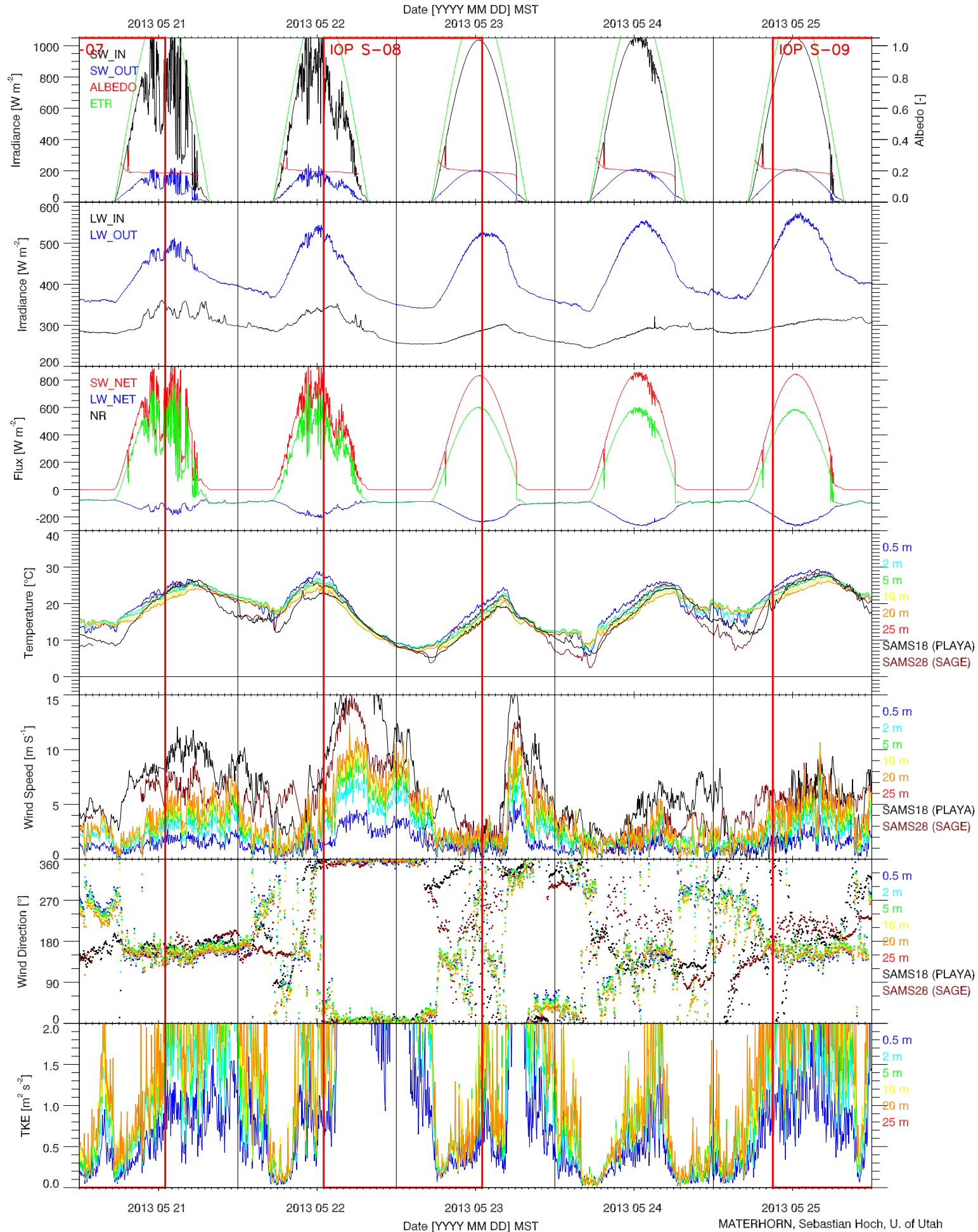


# EFS SLOPE - ENERGY BALANCE QUICKLOOK



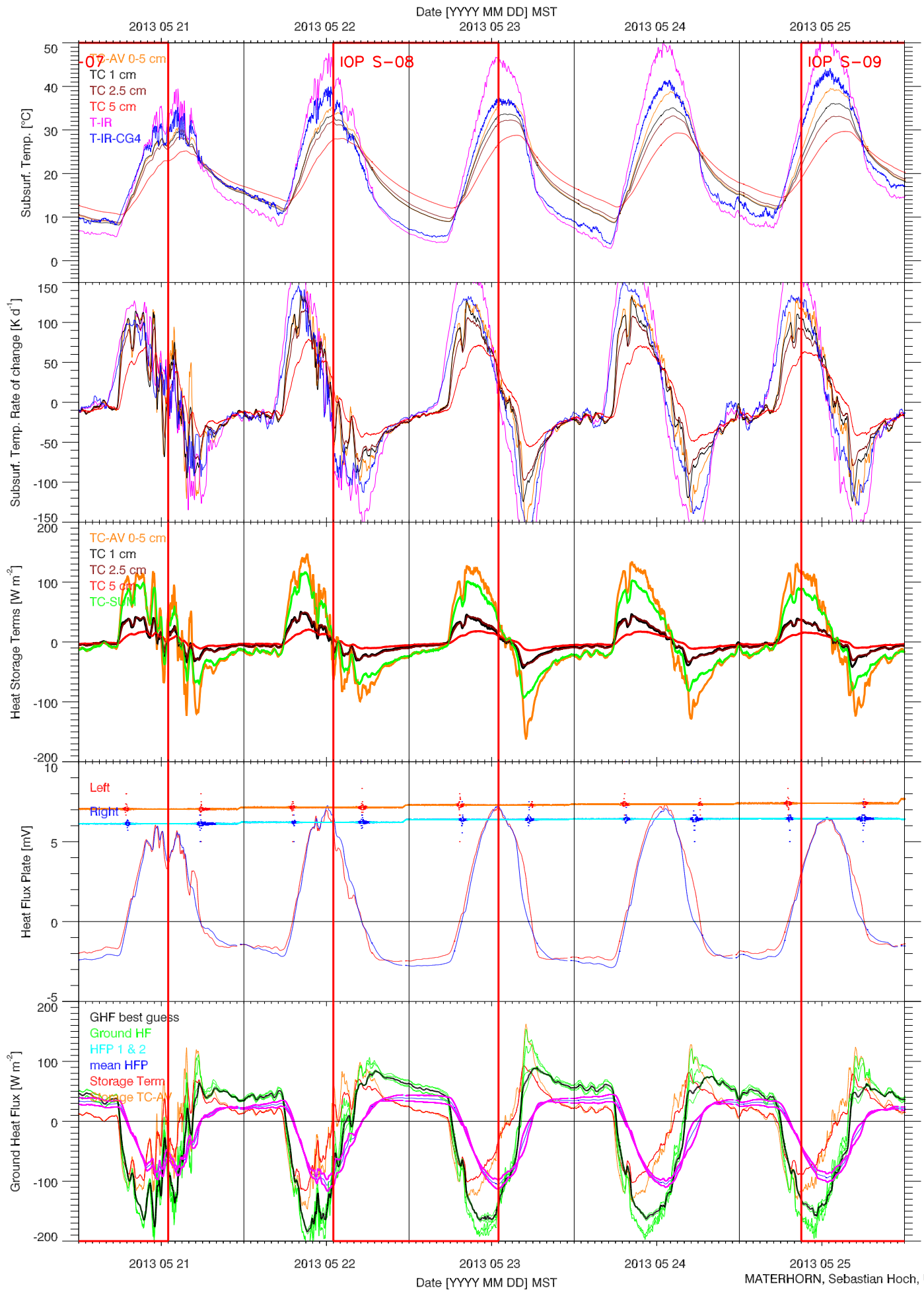


# EFS SLOPE - RADIATION & BASIC MET QUICKLOOK

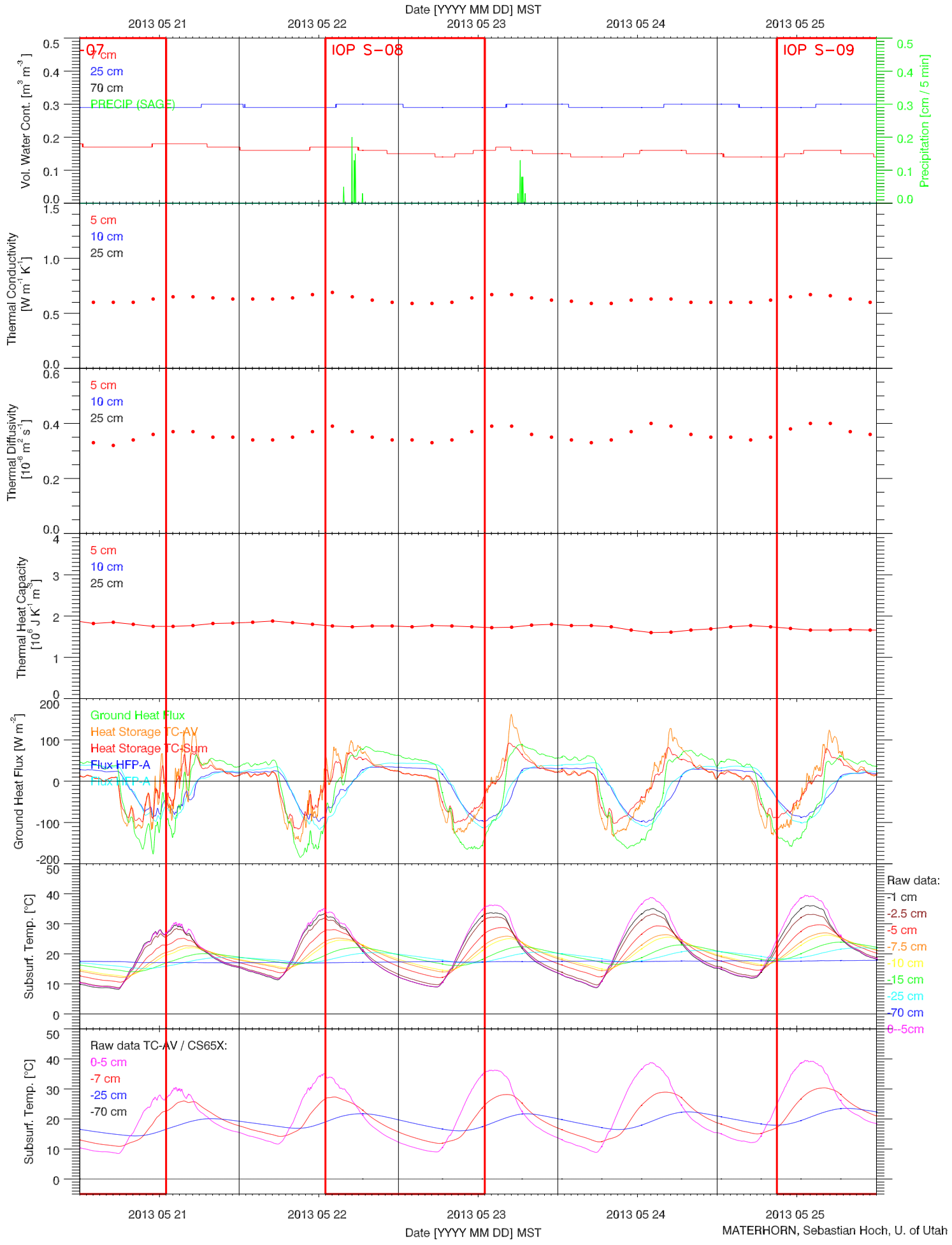




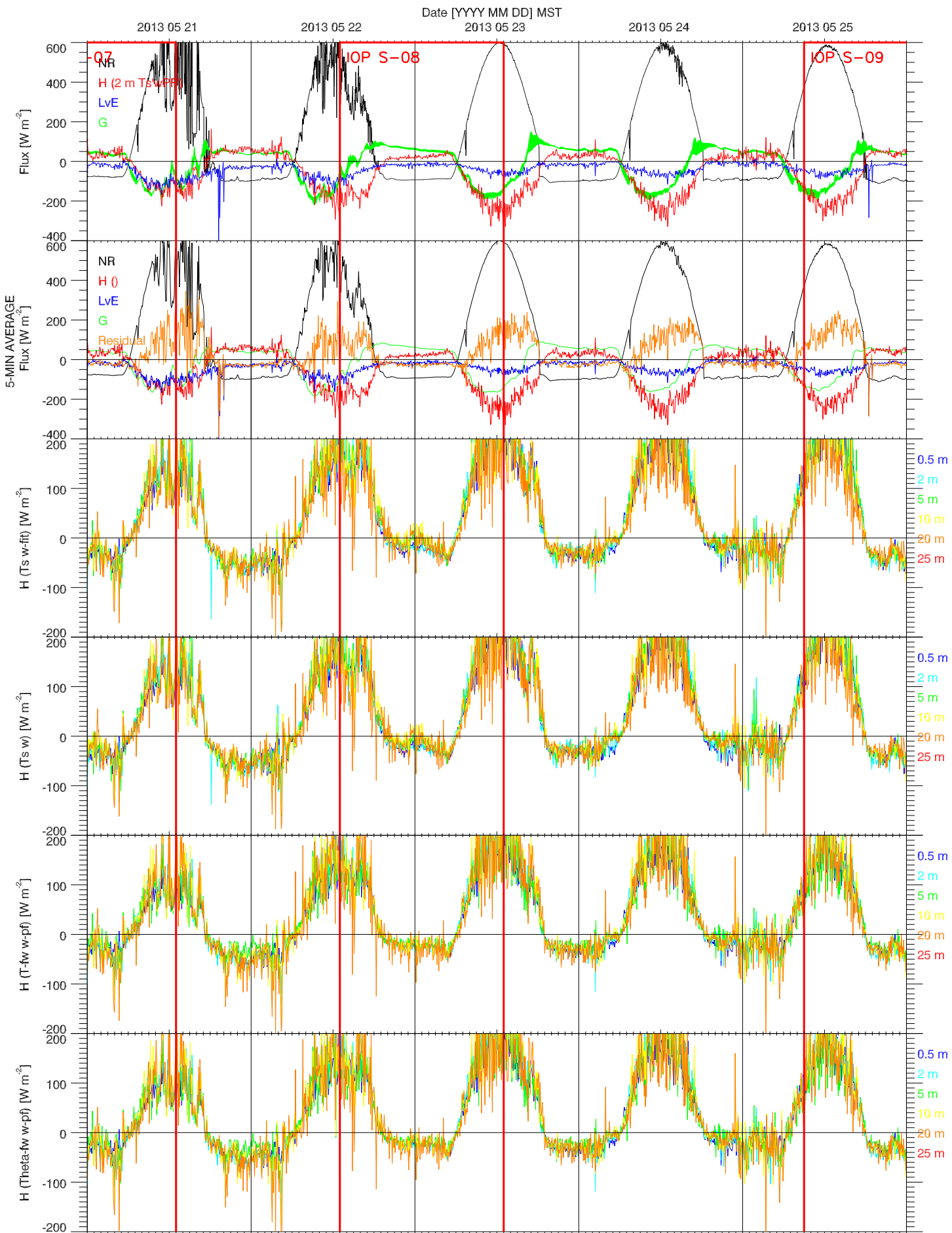
# EFS SLOPE - SOIL T & GHF QUICKLOOK



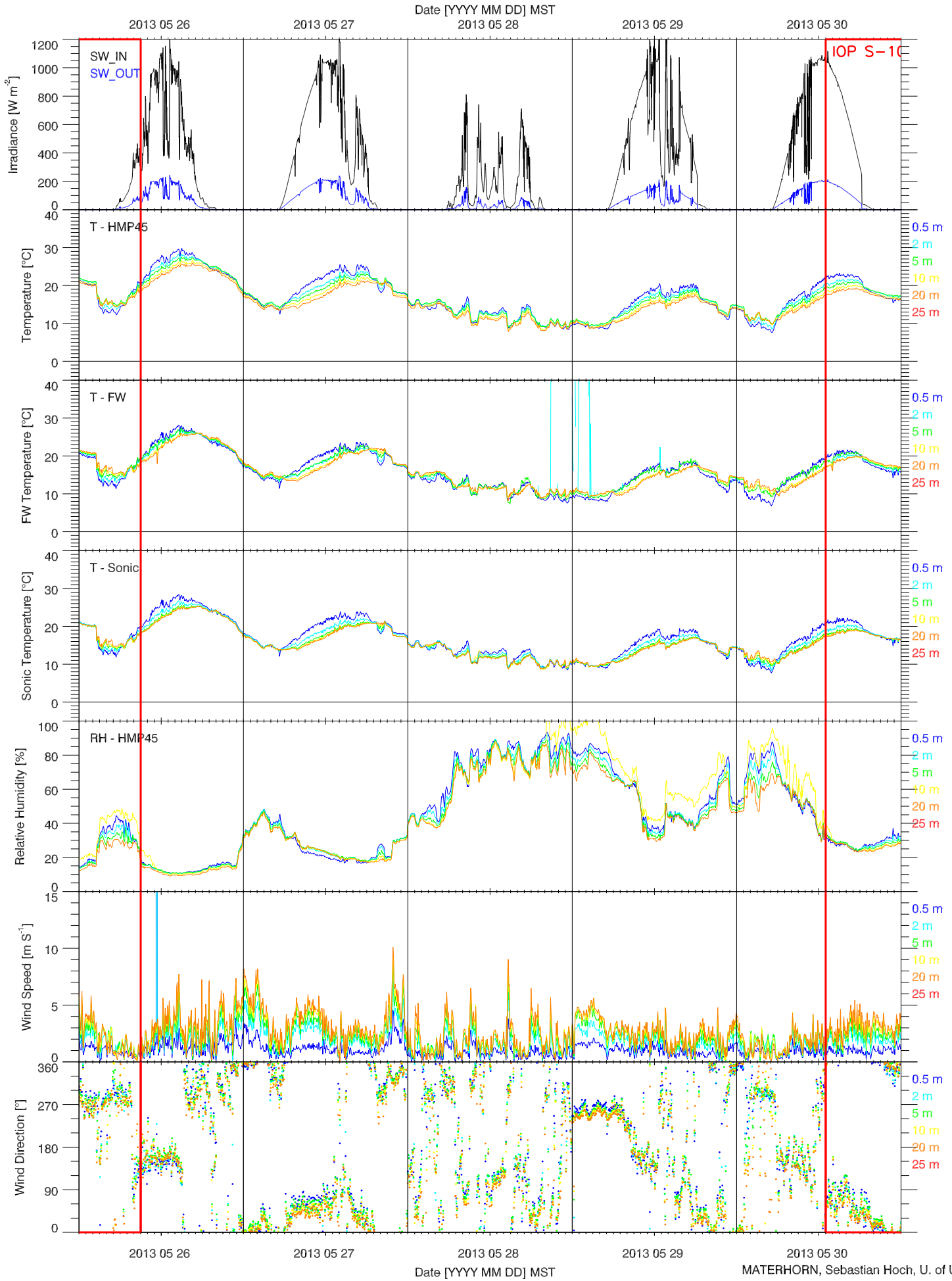
# EFS SLOPE - SOIL PROPERTIES QUICKLOOK



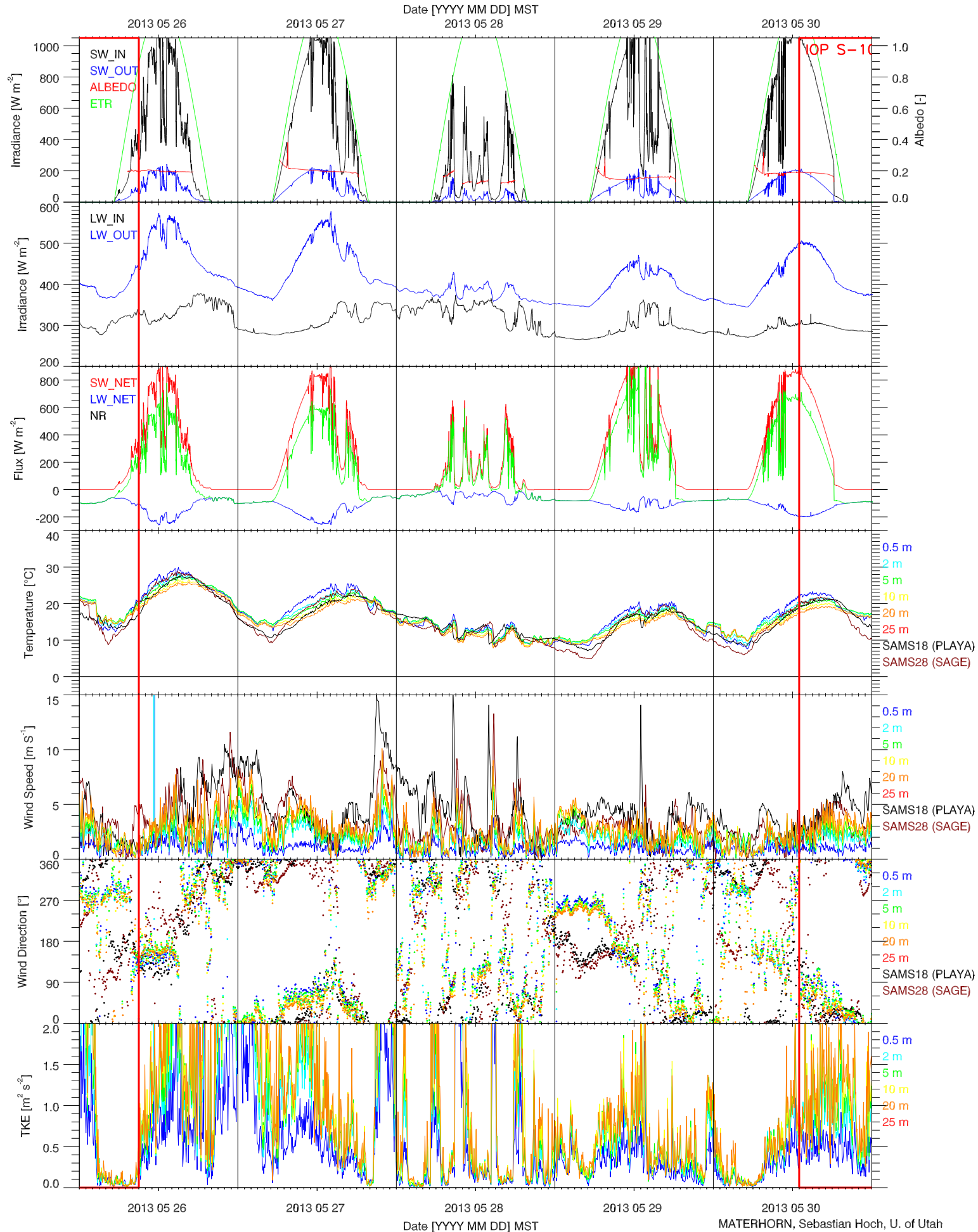
# EFS SLOPE - ENERGY BALANCE QUICKLOOK



# EFS SLOPE - TOWER DATA QUICKLOOK

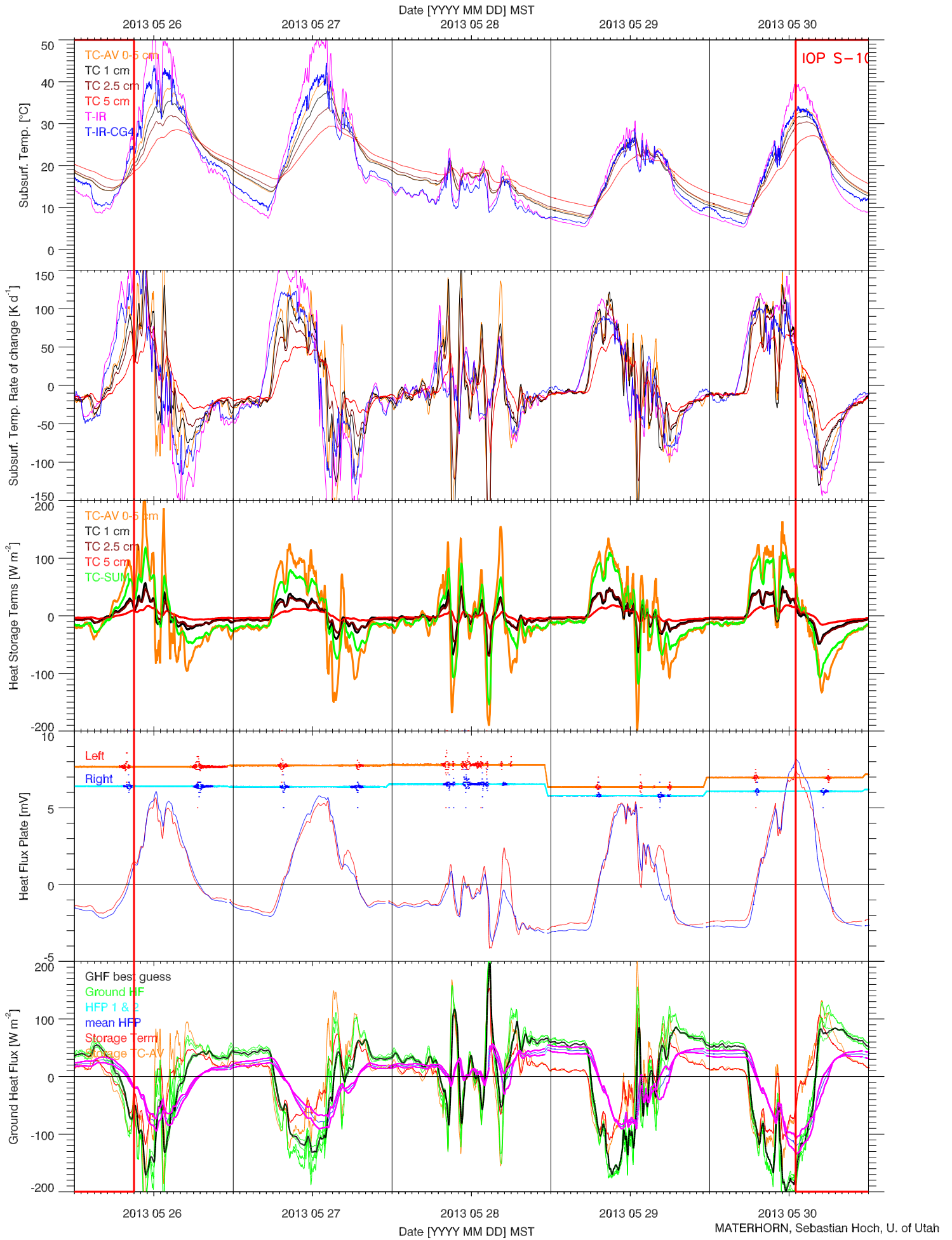


# EFS SLOPE - RADIATION & BASIC MET QUICKLOOK

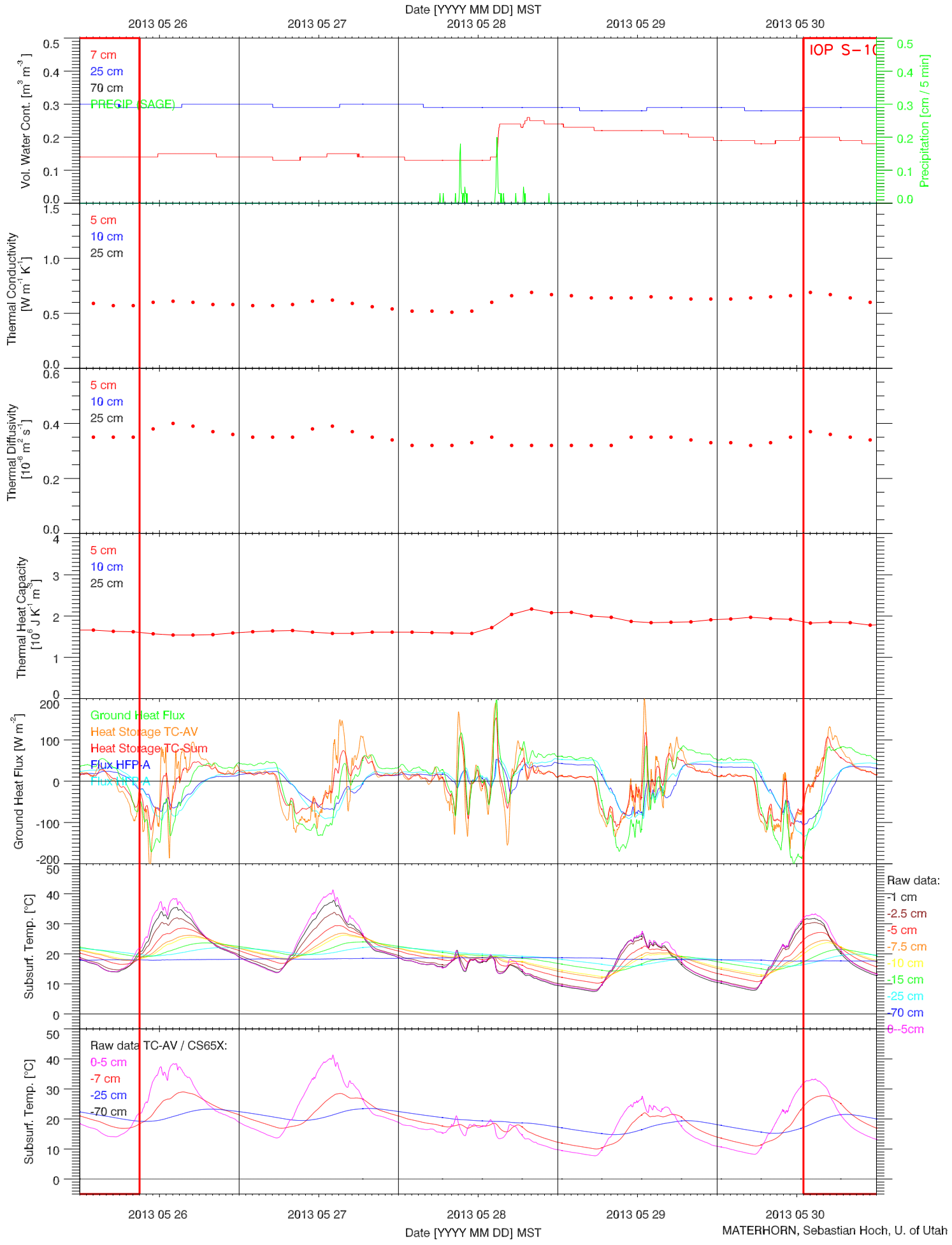




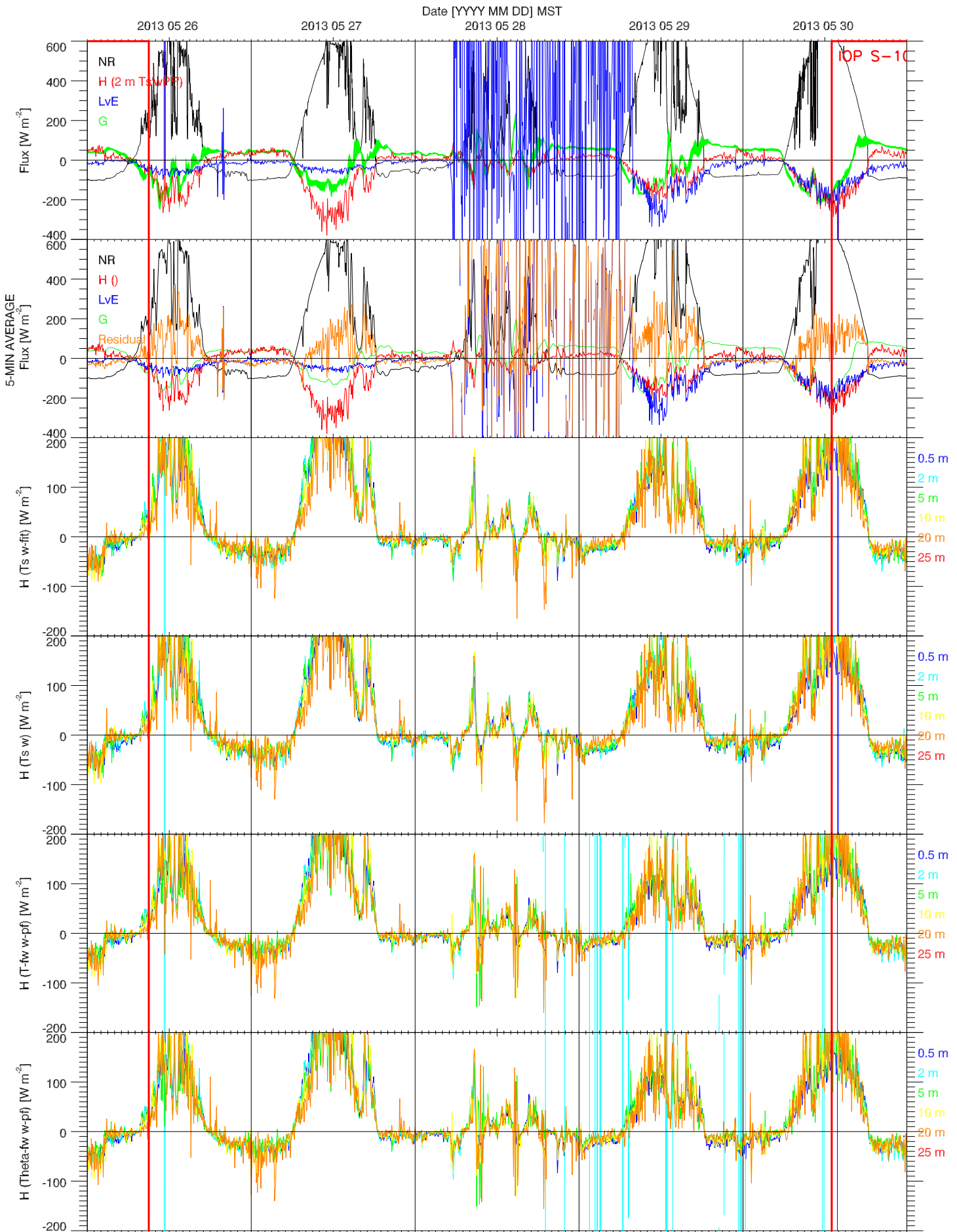
# EFS SLOPE - SOIL T & GHF QUICKLOOK



# EFS SLOPE - SOIL PROPERTIES QUICKLOOK



# EFS SLOPE - ENERGY BALANCE QUICKLOOK



# EFS SLOPE - TOWER DATA QUICKLOOK

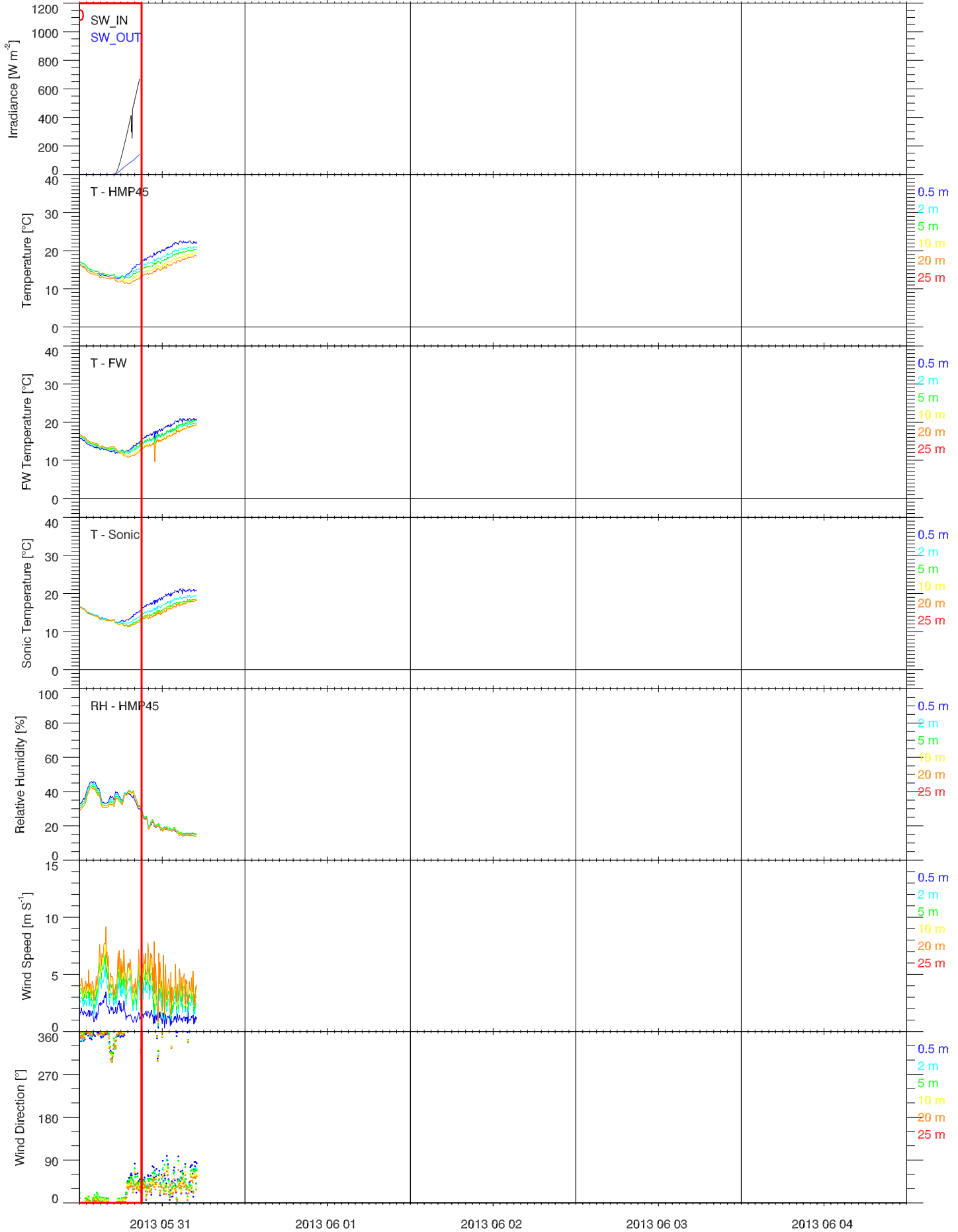
2013 05 31

2013 06 01

Date [YYYY MM DD] MST  
2013 06 02

2013 06 03

2013 06 04



2013 05 31

2013 06 01

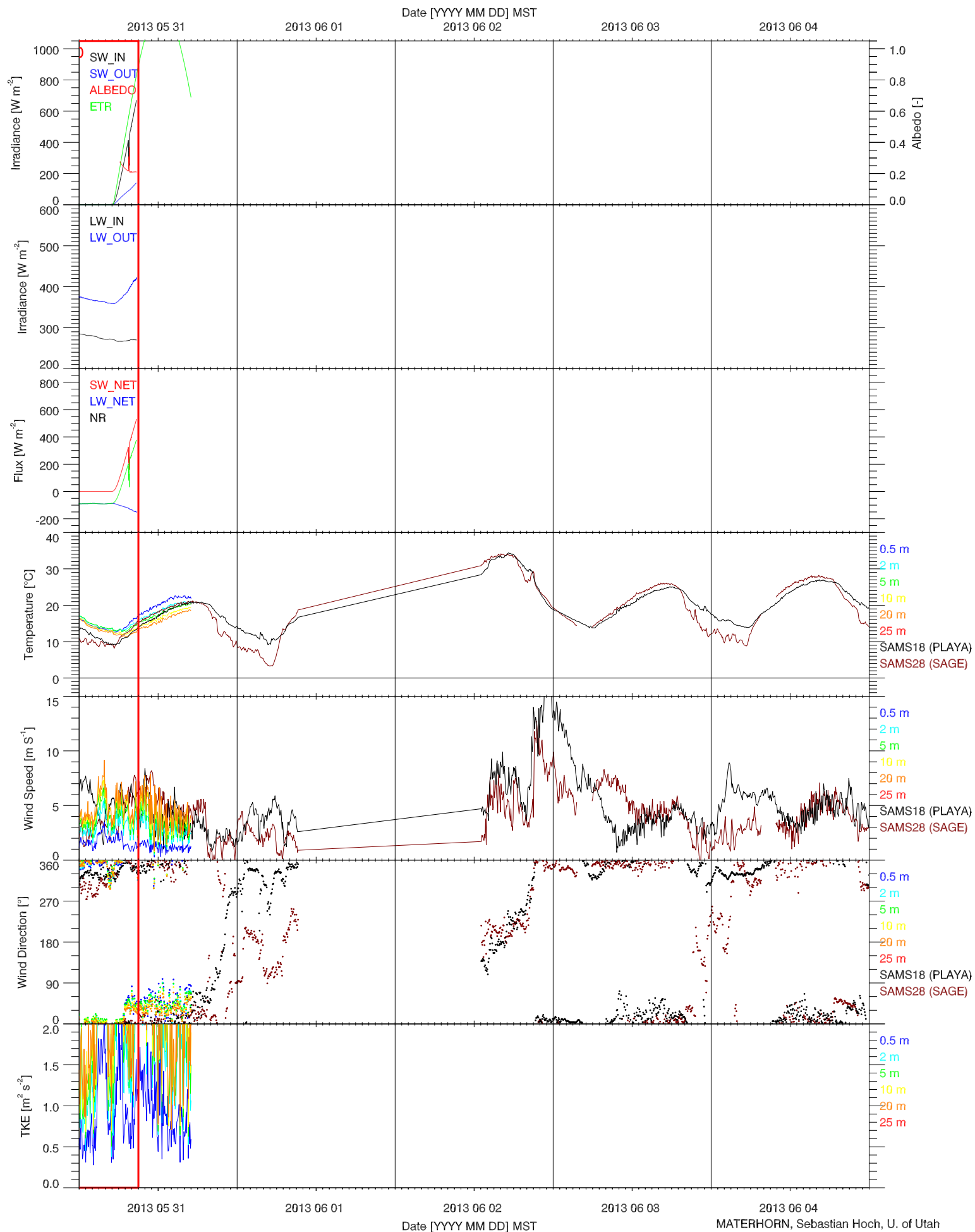
2013 06 02

2013 06 03

2013 06 04

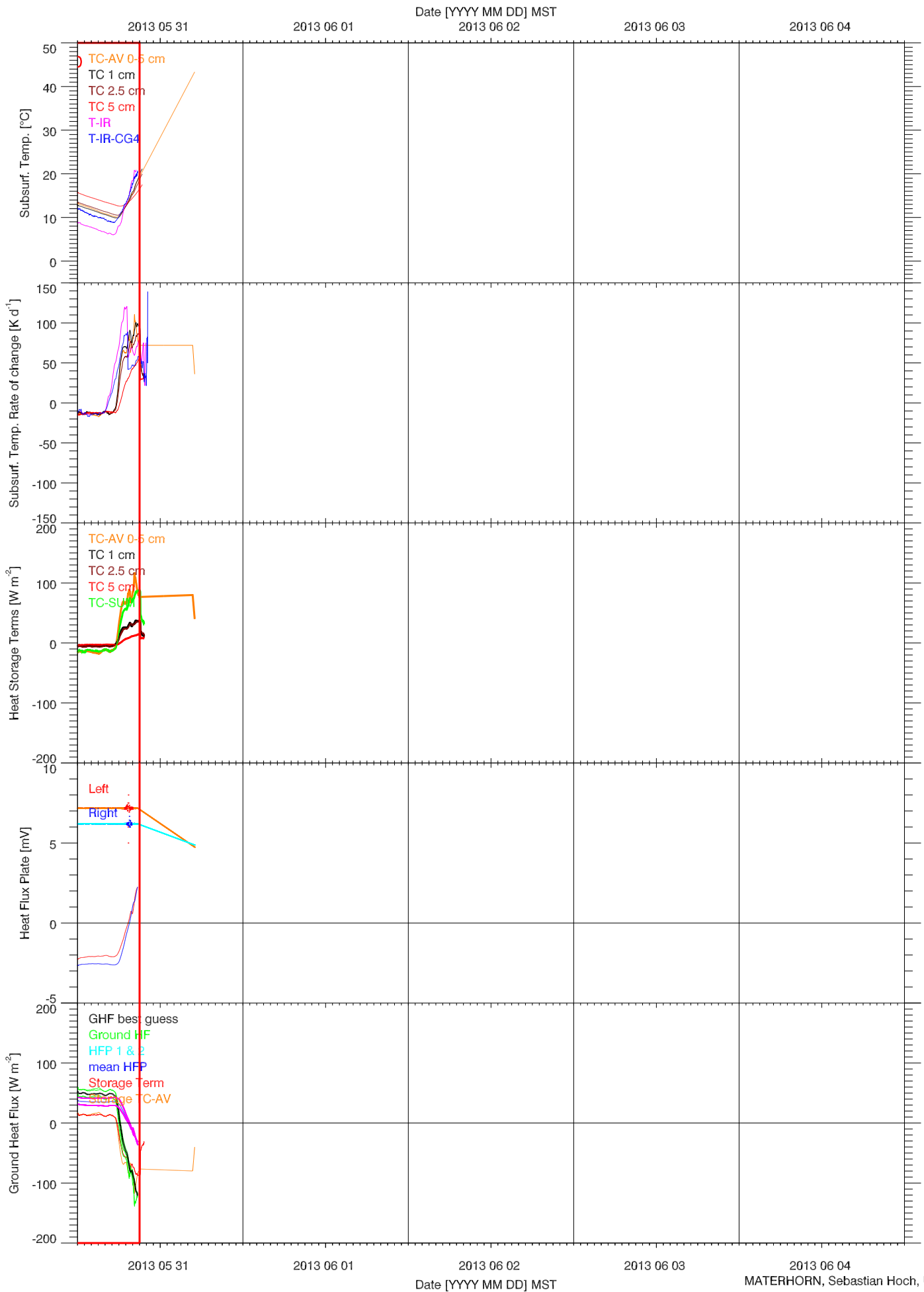
Date [YYYY MM DD] MST

# EFS SLOPE - RADIATION & BASIC MET QUICKLOOK

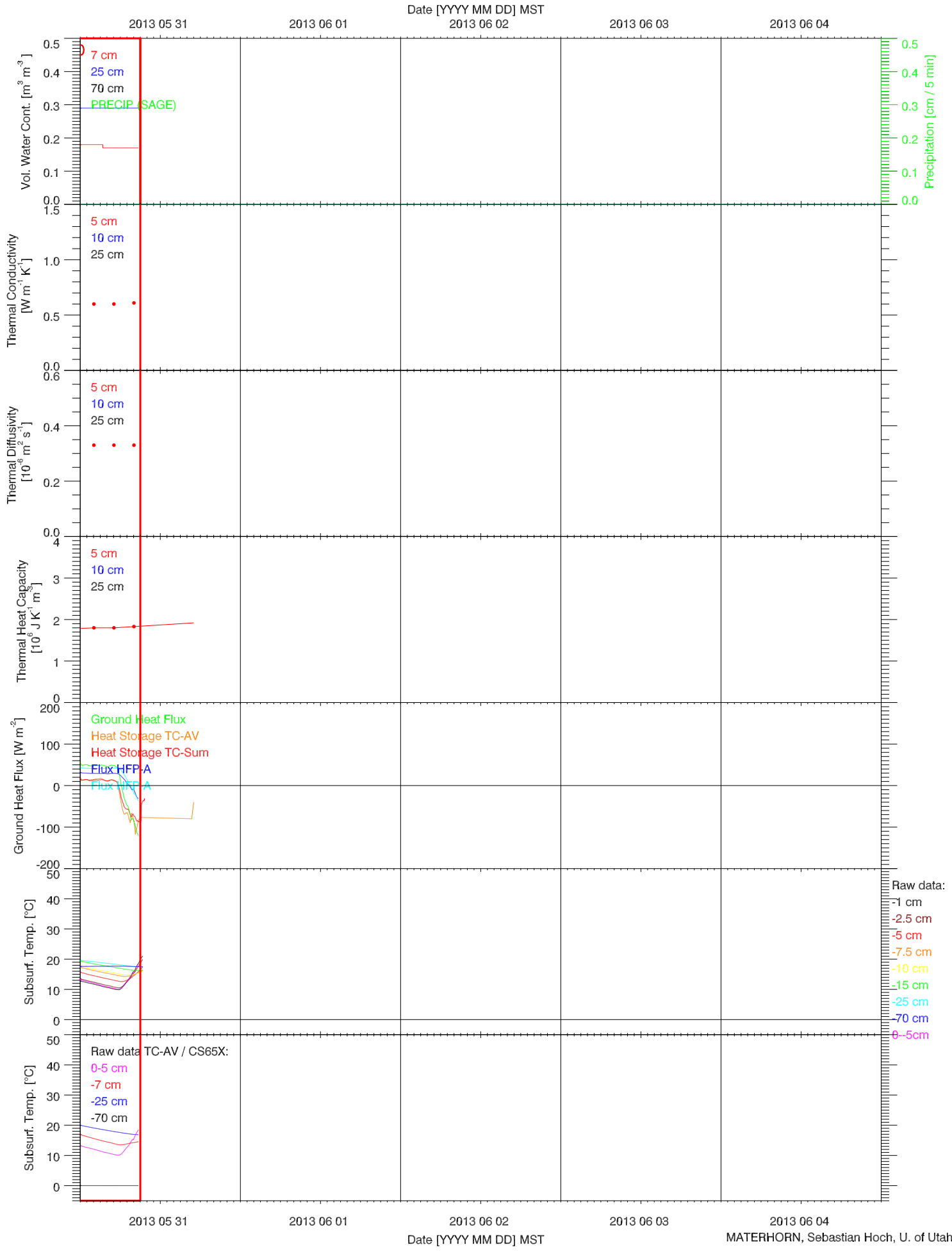




# EFS SLOPE - SOIL T & GHF QUICKLOOK



# EFS SLOPE - SOIL PROPERTIES QUICKLOOK



# EFS SLOPE - ENERGY BALANCE QUICKLOOK

