

EFS SLOPE - TOWER DATA QUICKLOOK

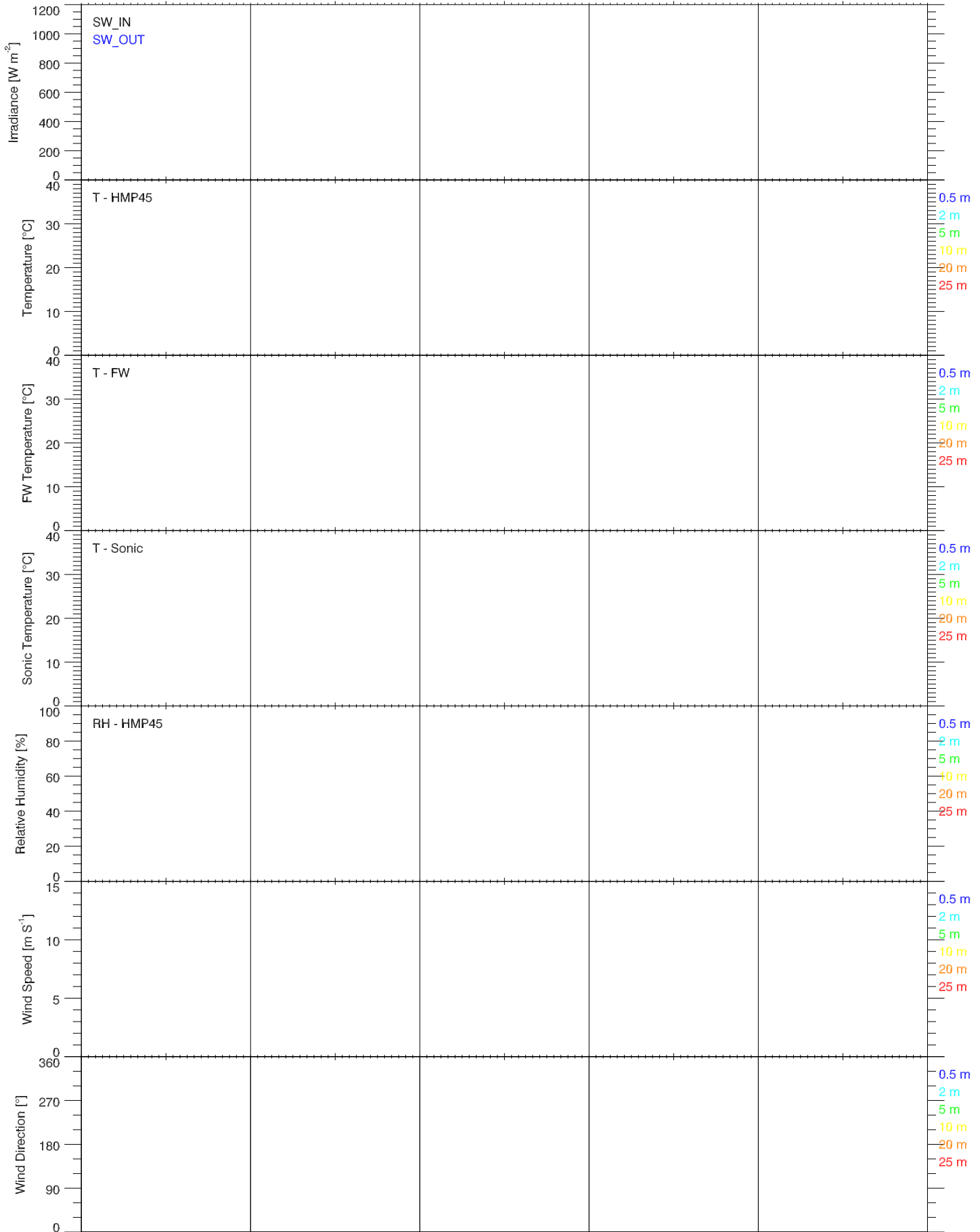
2012 09 01

2012 09 02

Date [YYYY MM DD] MST
2012 09 03

2012 09 04

2012 09 05



2012 09 01

2012 09 02

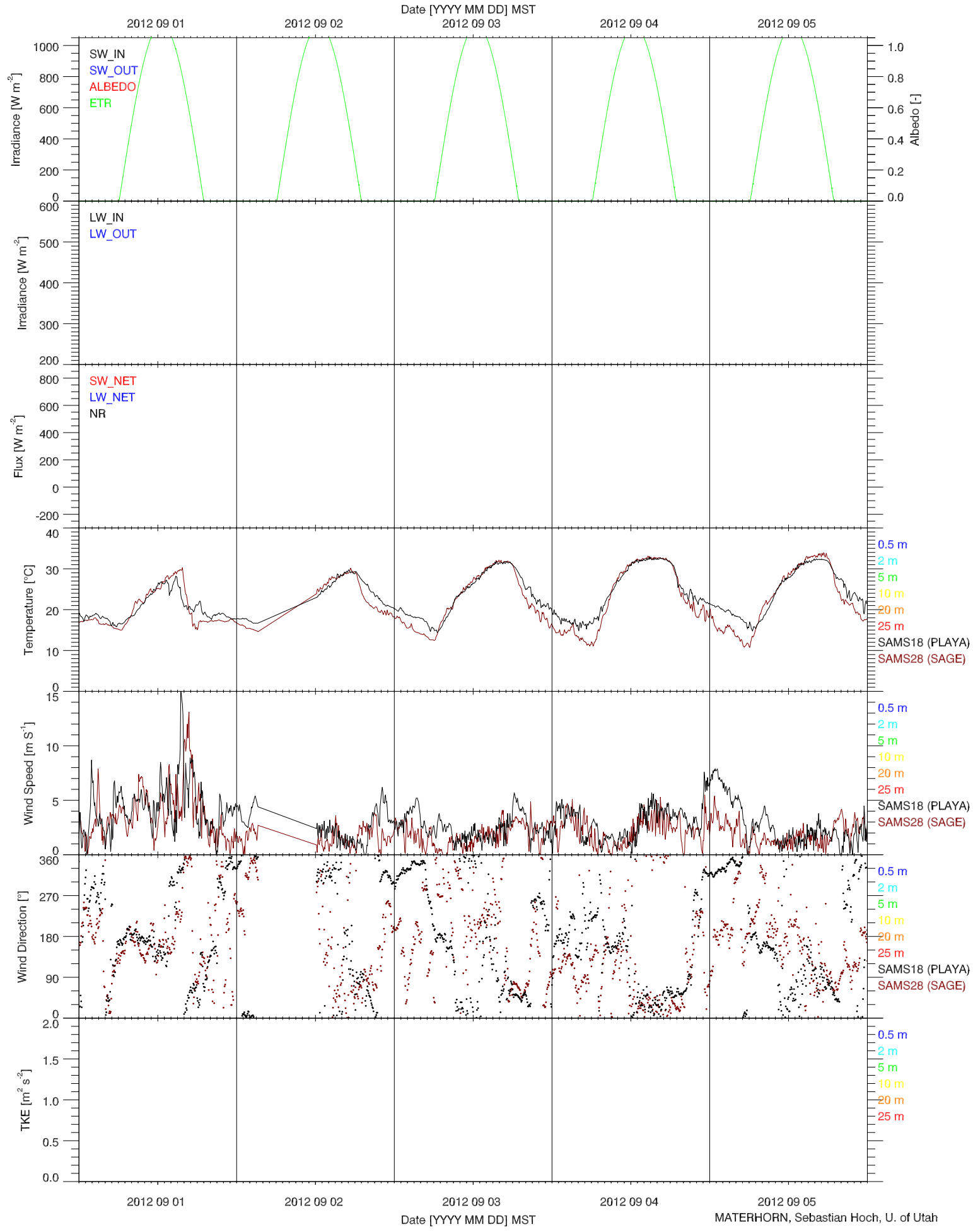
2012 09 03

2012 09 04

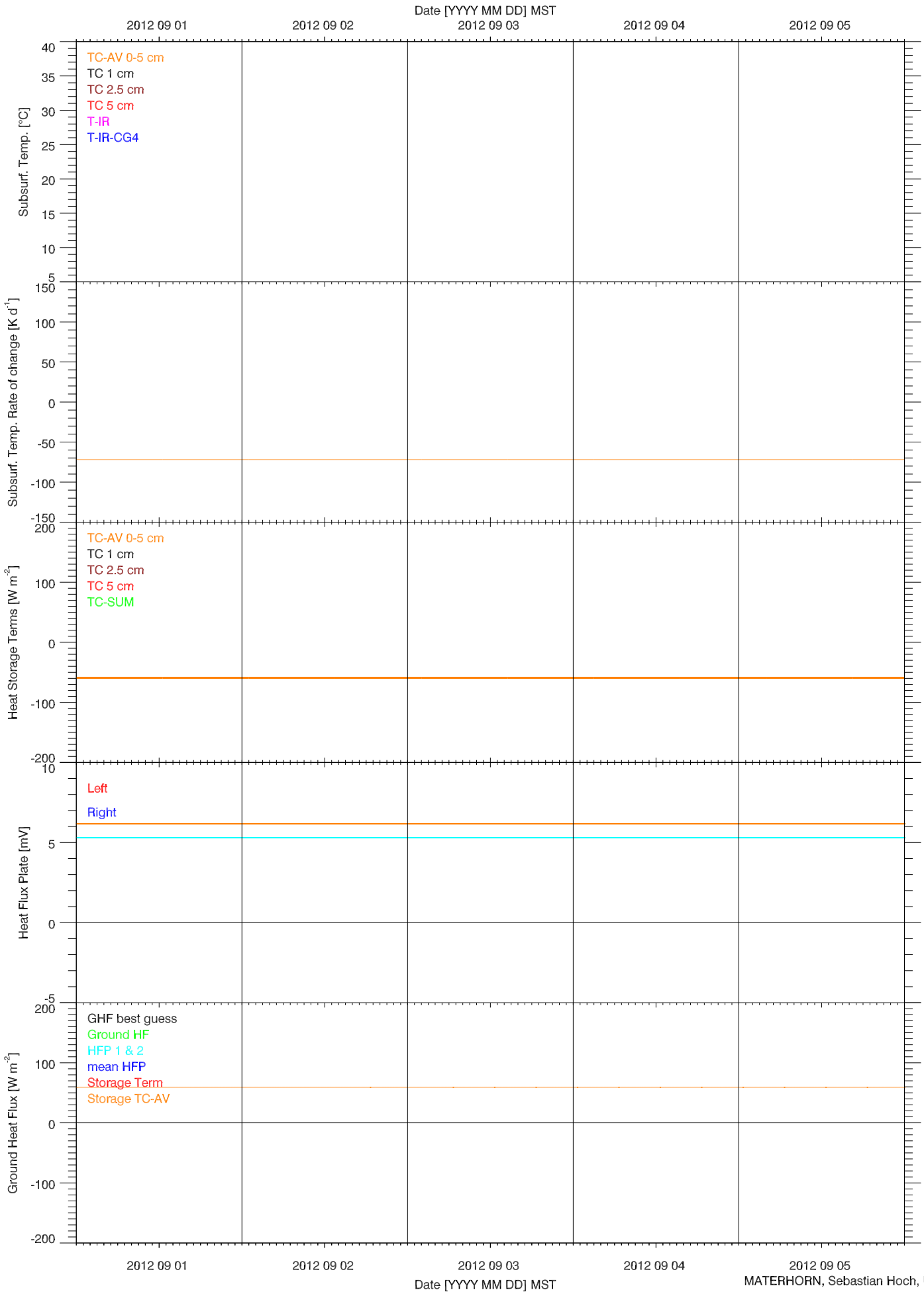
2012 09 05

Date [YYYY MM DD] MST

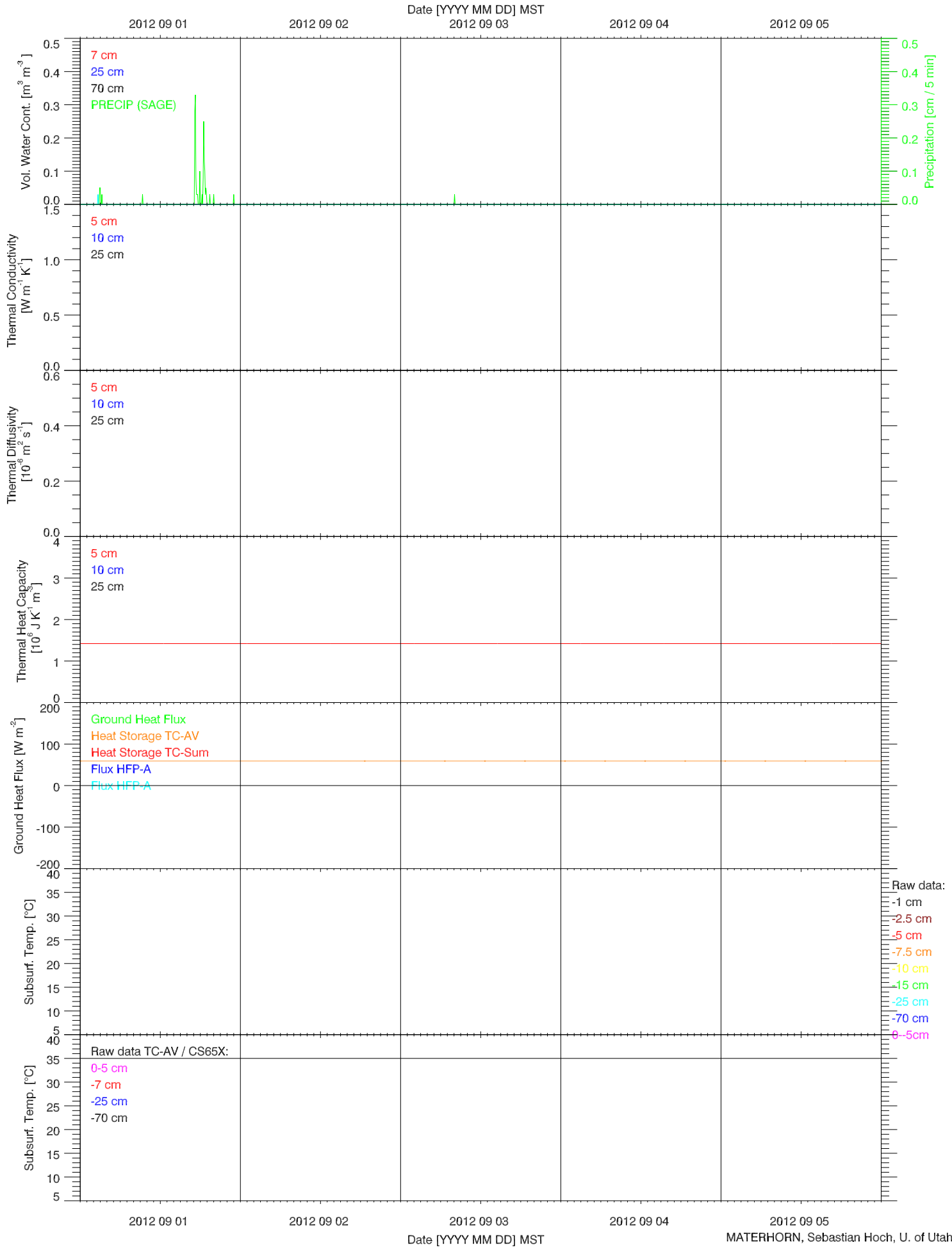
EFS SLOPE - RADIATION & BASIC MET QUICKLOOK



EFS SLOPE - SOIL T & GHF QUICKLOOK



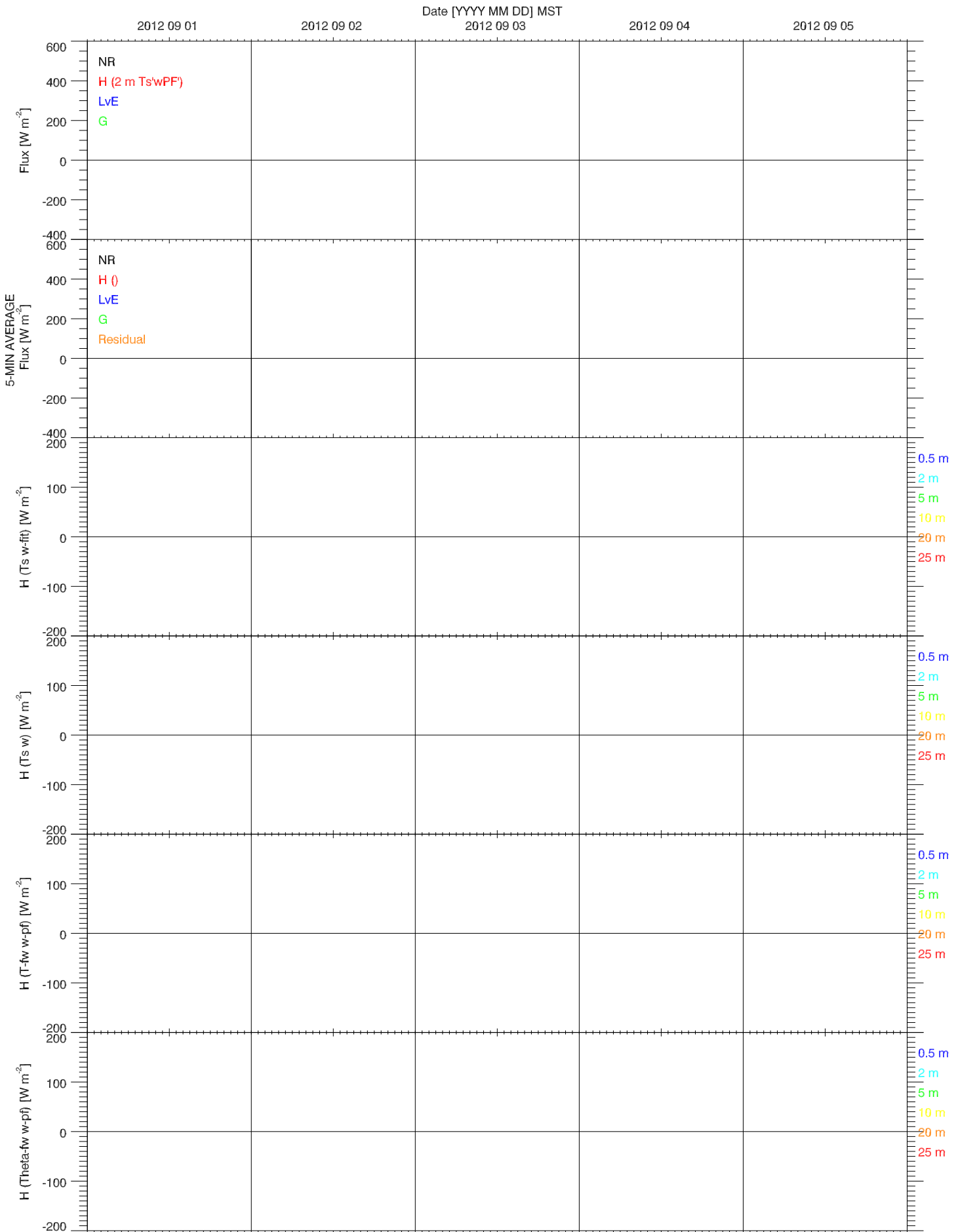
EFS SLOPE - SOIL PROPERTIES QUICKLOOK



Raw data:
 -1 cm
 -2.5 cm
 -5 cm
 -7.5 cm
 -10 cm
 -15 cm
 -25 cm
 -70 cm
 6-5cm

Raw data TC-AV / CS65X:
 0-5 cm
 -7 cm
 -25 cm
 -70 cm

EFS SLOPE - ENERGY BALANCE QUICKLOOK



EFS SLOPE - TOWER DATA QUICKLOOK

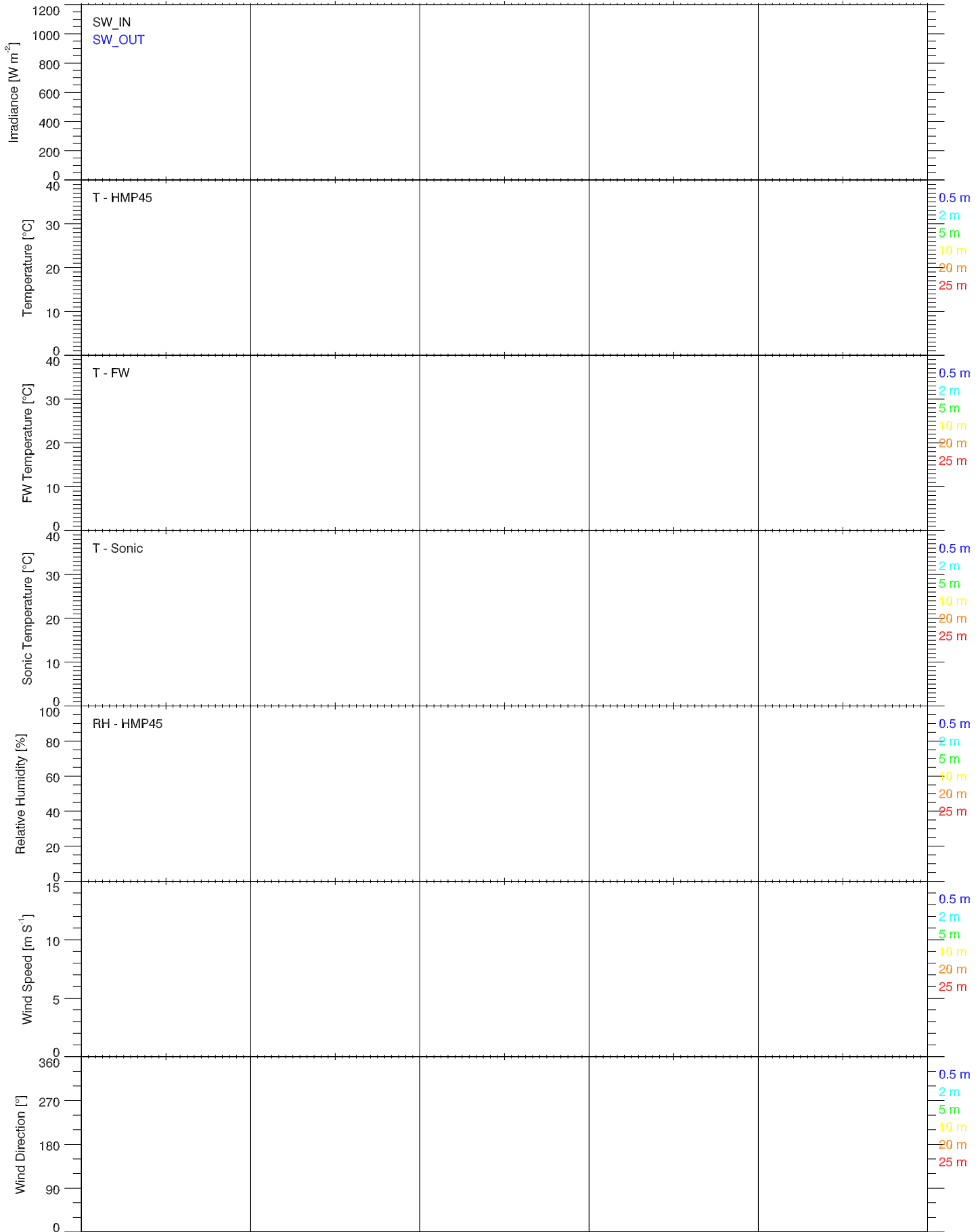
2012 09 06

2012 09 07

Date [YYYY MM DD] MST
2012 09 08

2012 09 09

2012 09 10



2012 09 06

2012 09 07

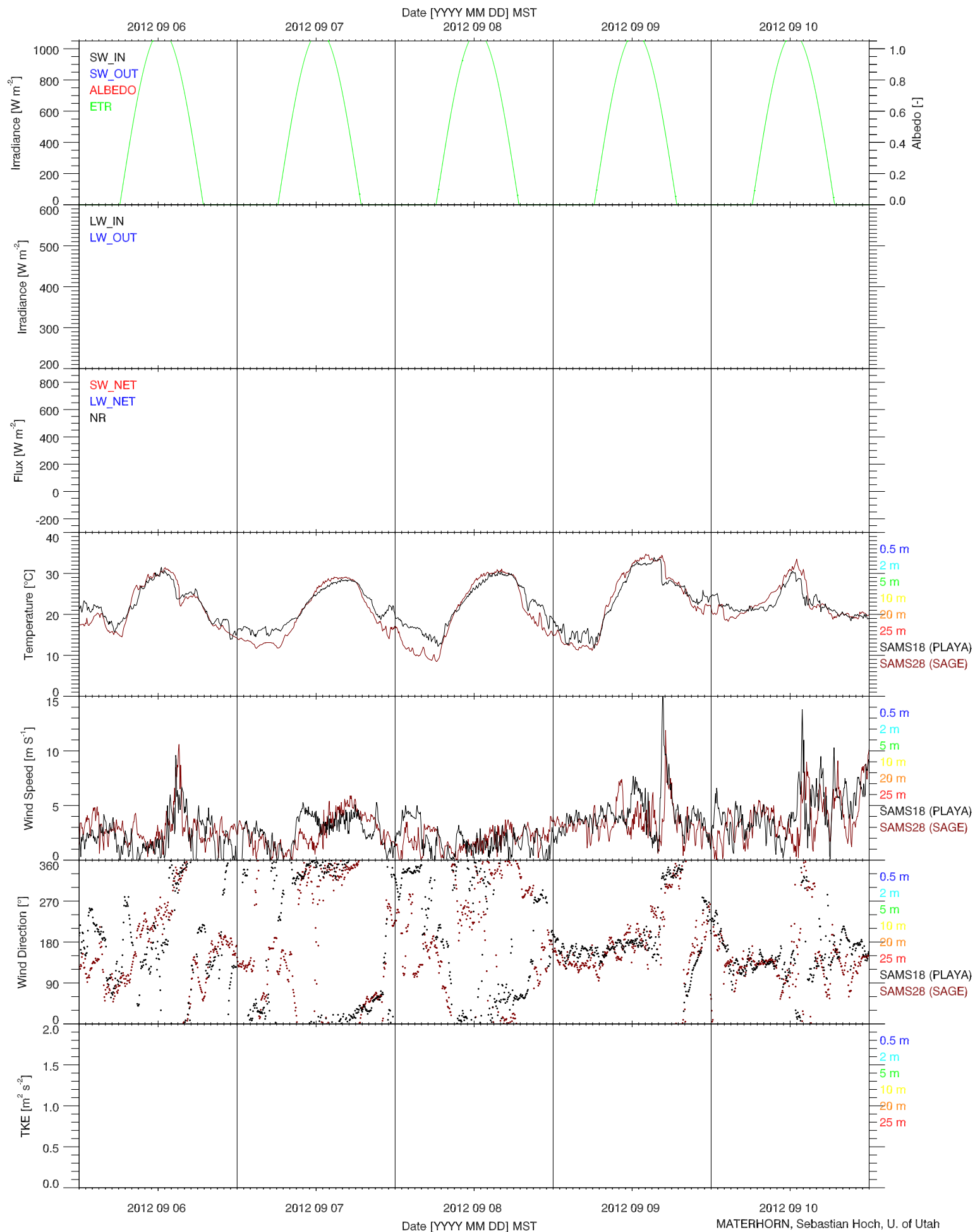
2012 09 08

2012 09 09

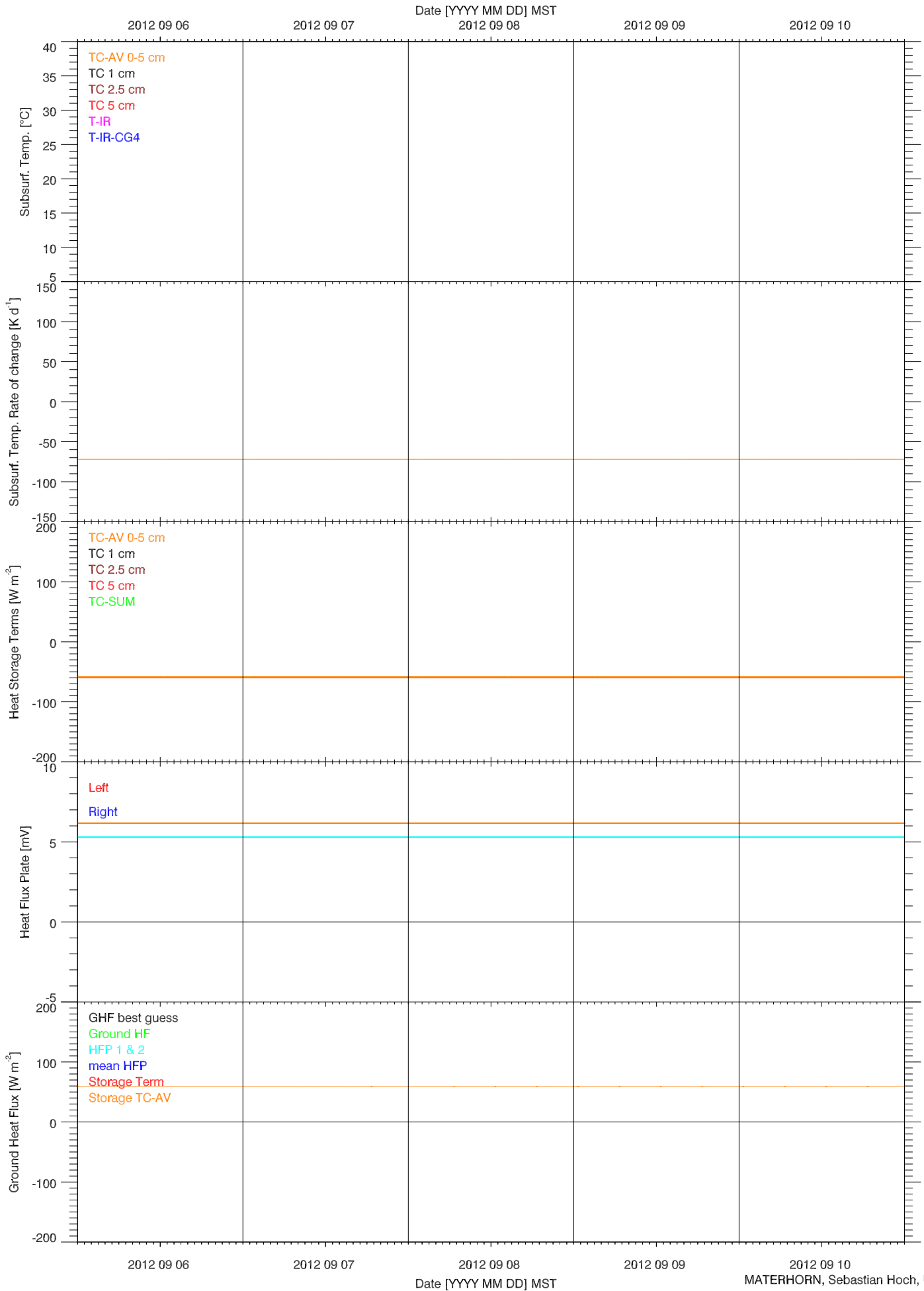
2012 09 10

Date [YYYY MM DD] MST

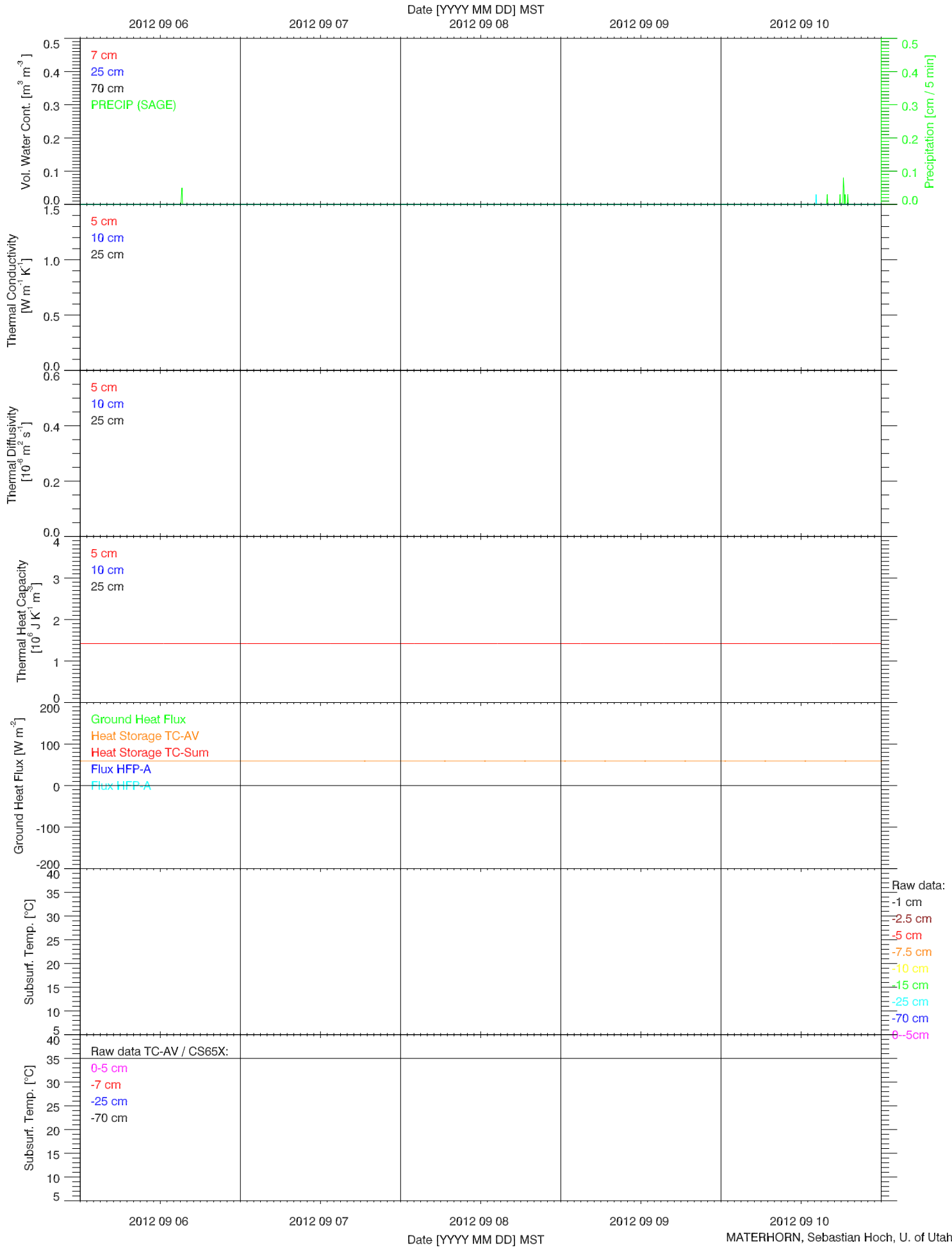
EFS SLOPE - RADIATION & BASIC MET QUICKLOOK



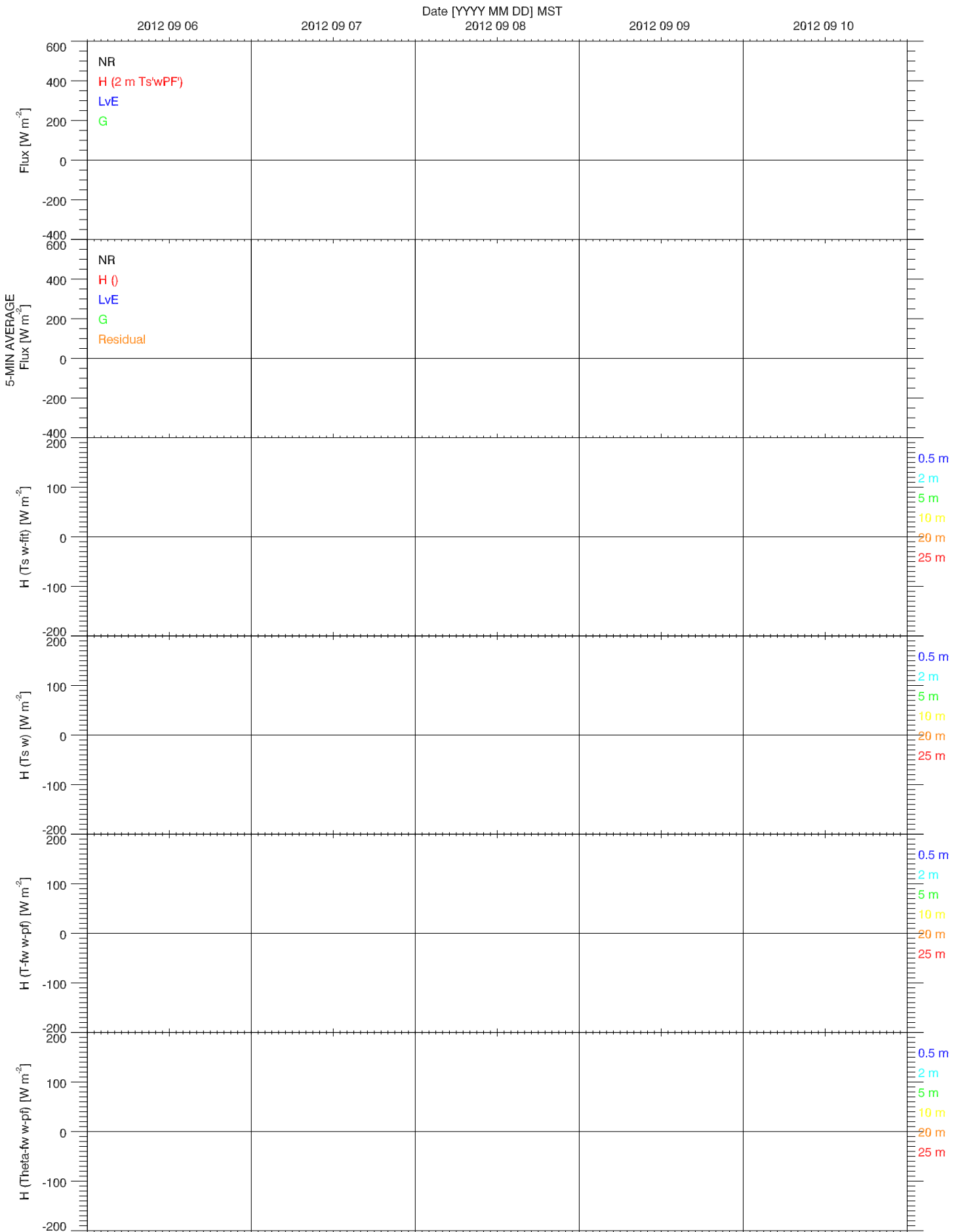
EFS SLOPE - SOIL T & GHF QUICKLOOK



EFS SLOPE - SOIL PROPERTIES QUICKLOOK



EFS SLOPE - ENERGY BALANCE QUICKLOOK



EFS SLOPE - TOWER DATA QUICKLOOK

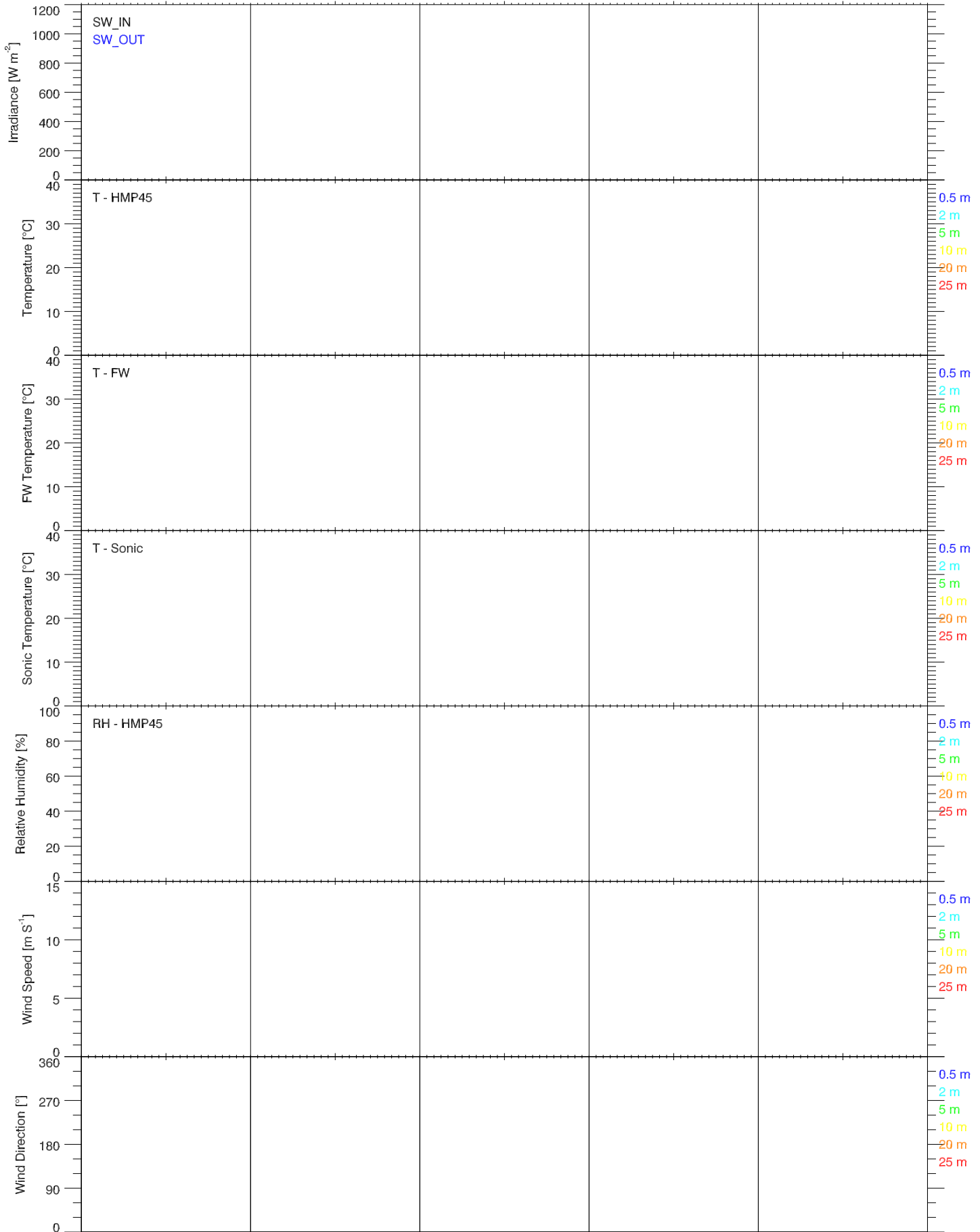
2012 09 11

2012 09 12

Date [YYYY MM DD] MST
2012 09 13

2012 09 14

2012 09 15



2012 09 11

2012 09 12

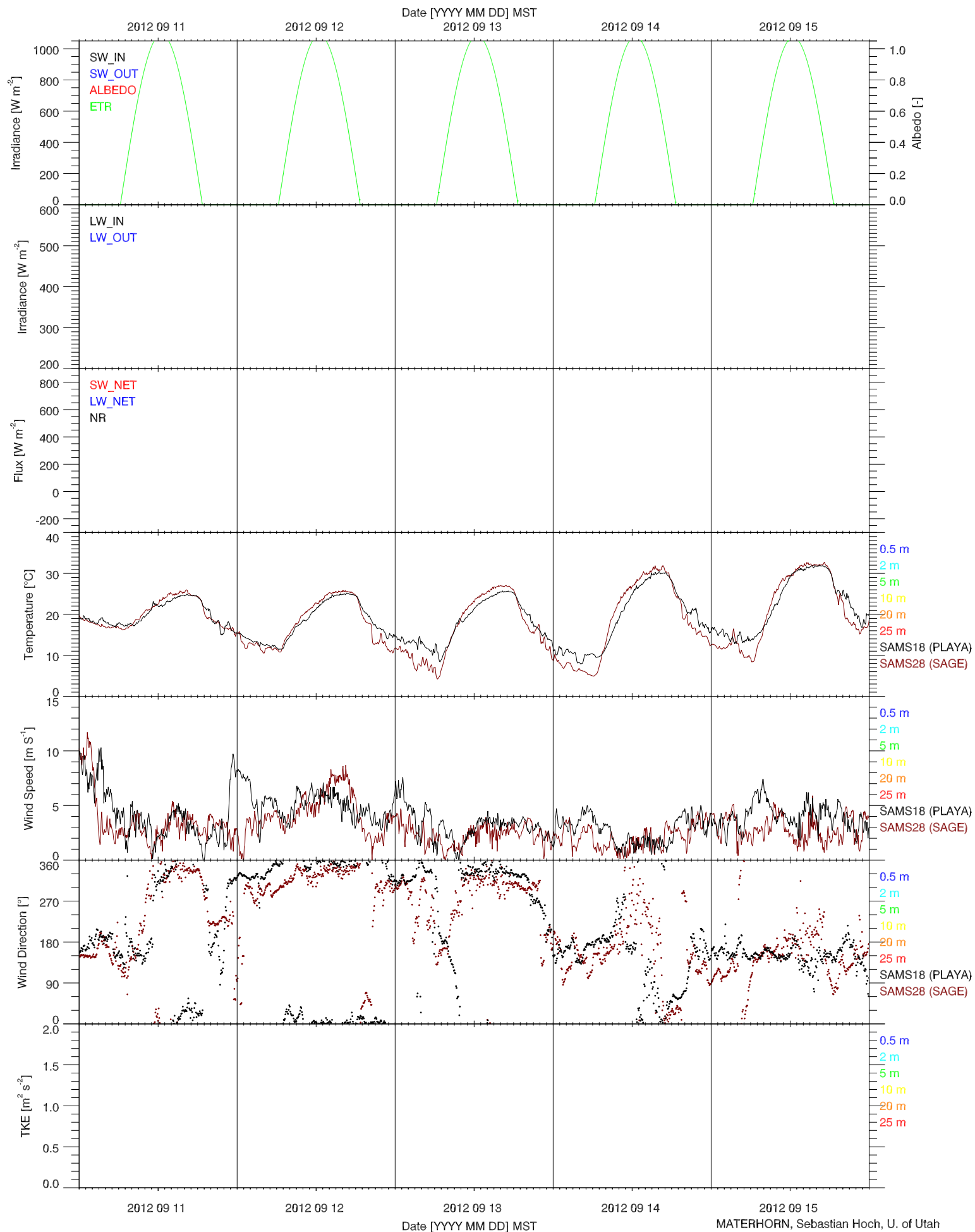
2012 09 13

2012 09 14

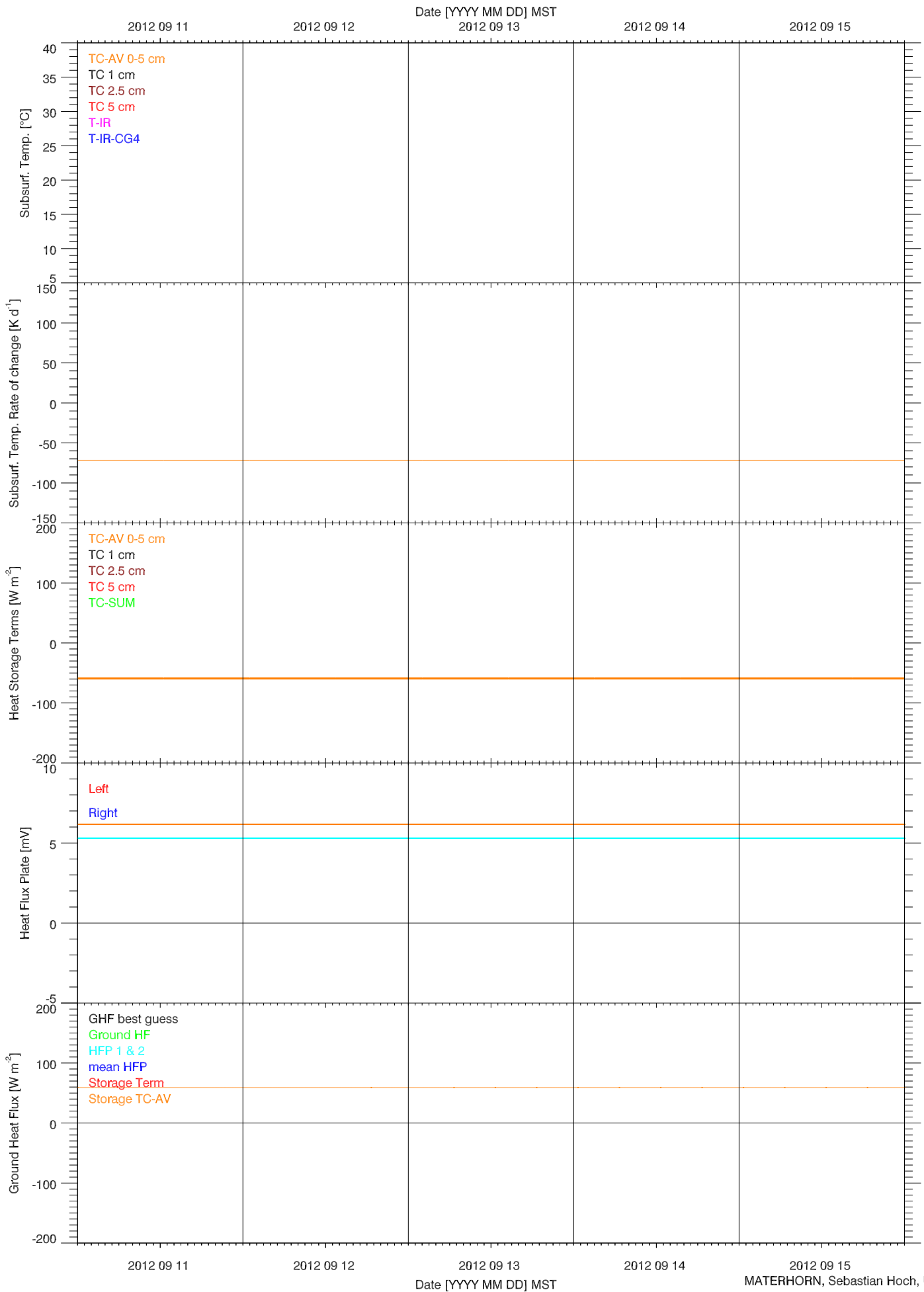
2012 09 15

Date [YYYY MM DD] MST

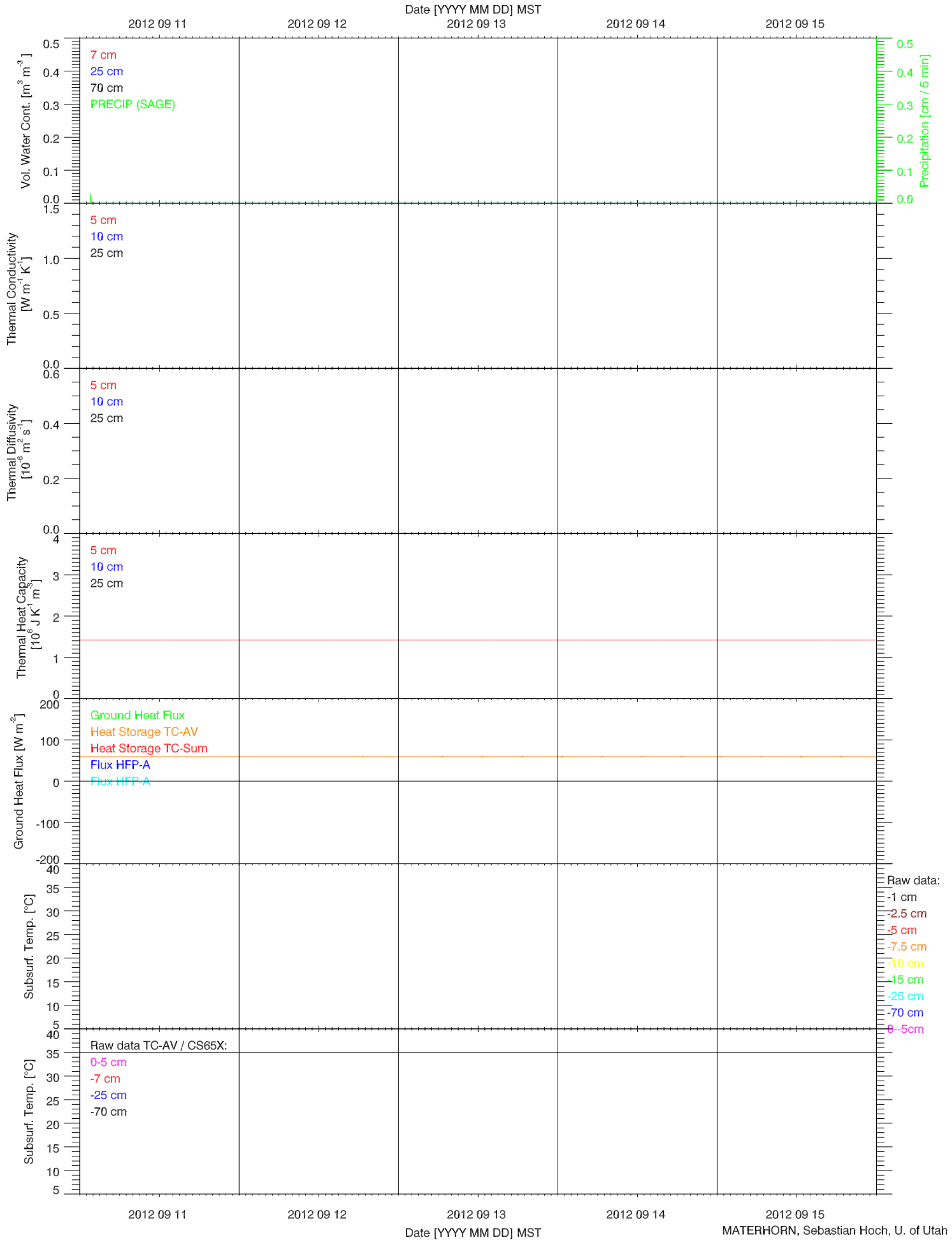
EFS SLOPE - RADIATION & BASIC MET QUICKLOOK



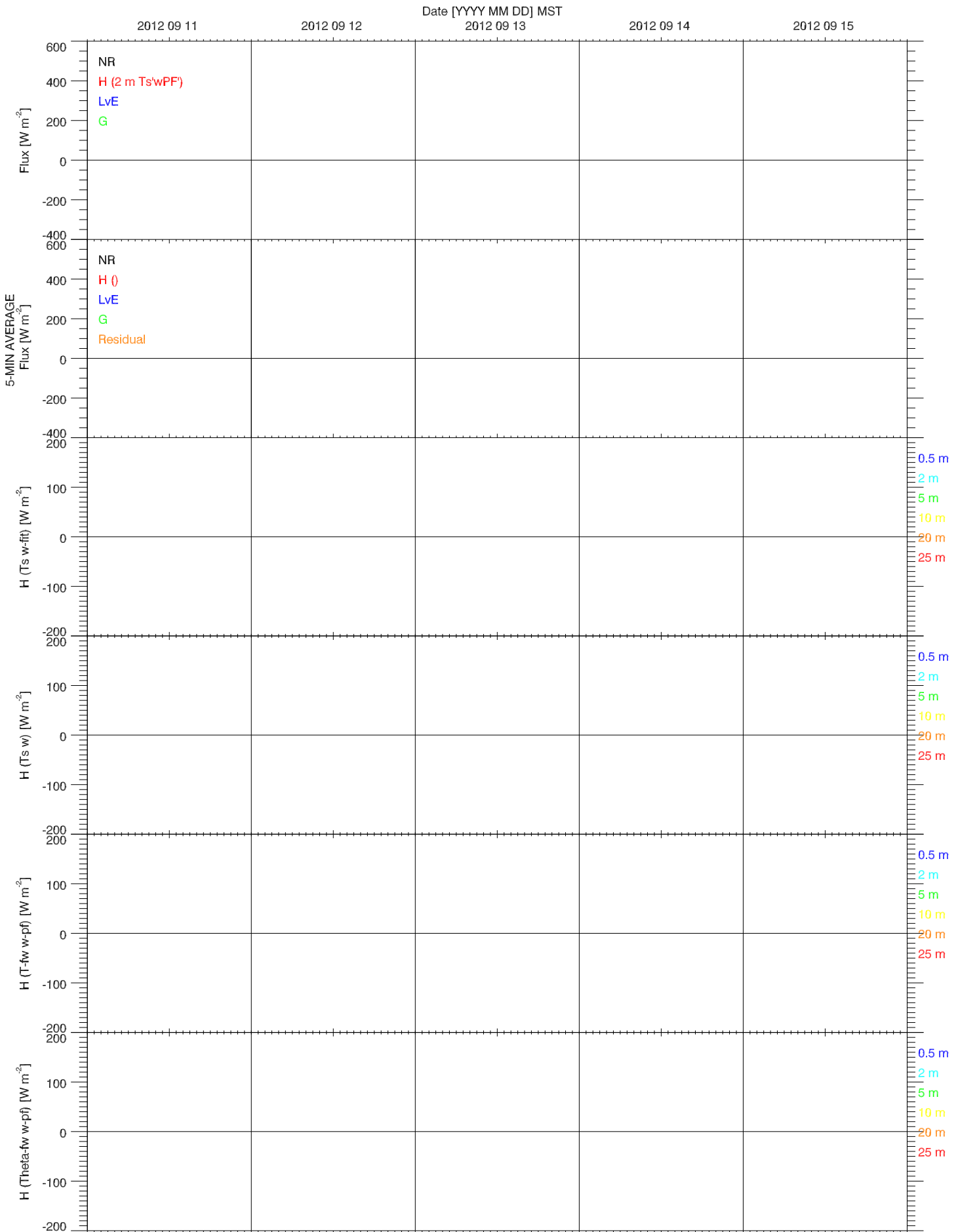
EFS SLOPE - SOIL T & GHF QUICKLOOK



EFS SLOPE - SOIL PROPERTIES QUICKLOOK



EFS SLOPE - ENERGY BALANCE QUICKLOOK



EFS SLOPE - TOWER DATA QUICKLOOK

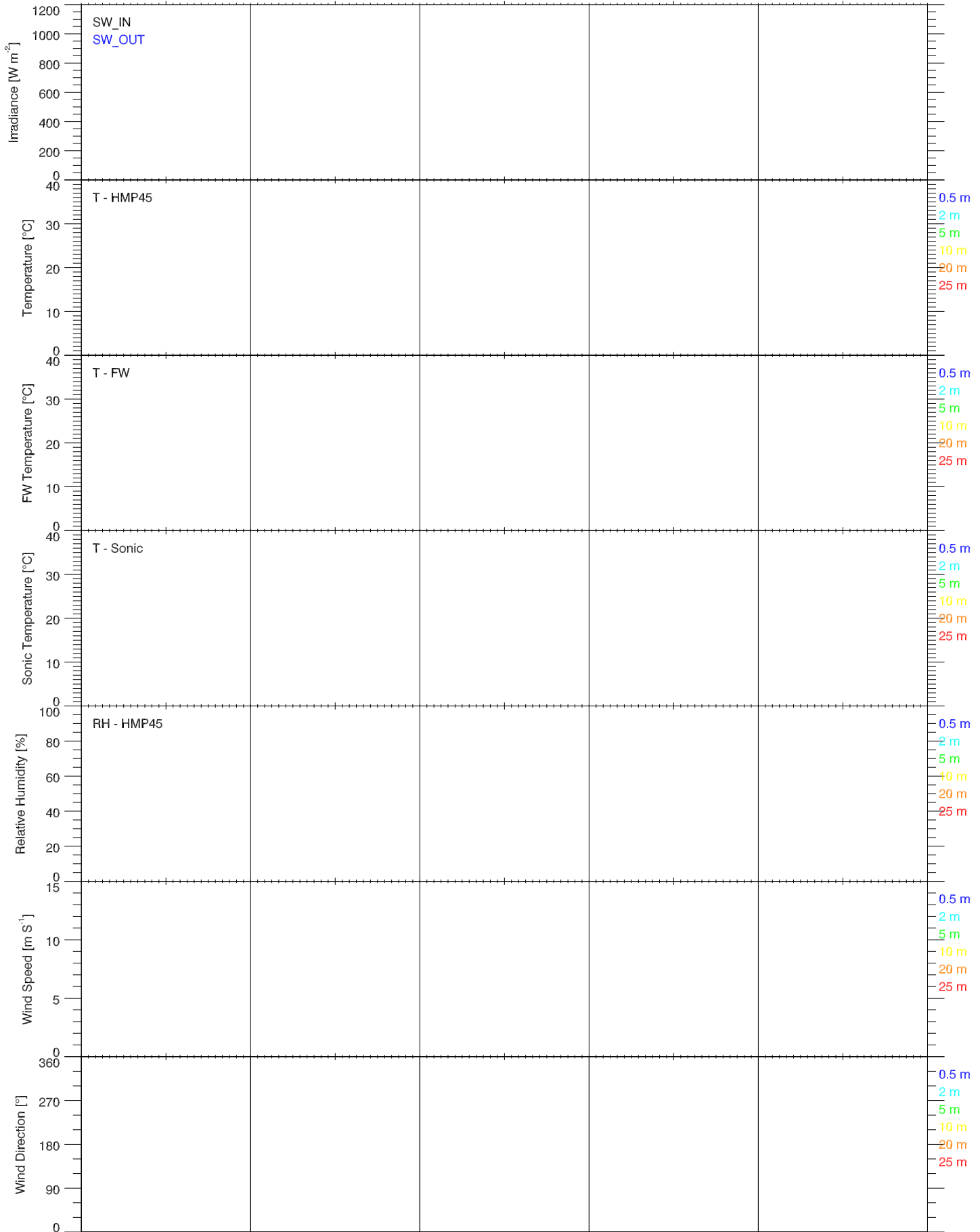
2012 09 16

2012 09 17

Date [YYYY MM DD] MST
2012 09 18

2012 09 19

2012 09 20



2012 09 16

2012 09 17

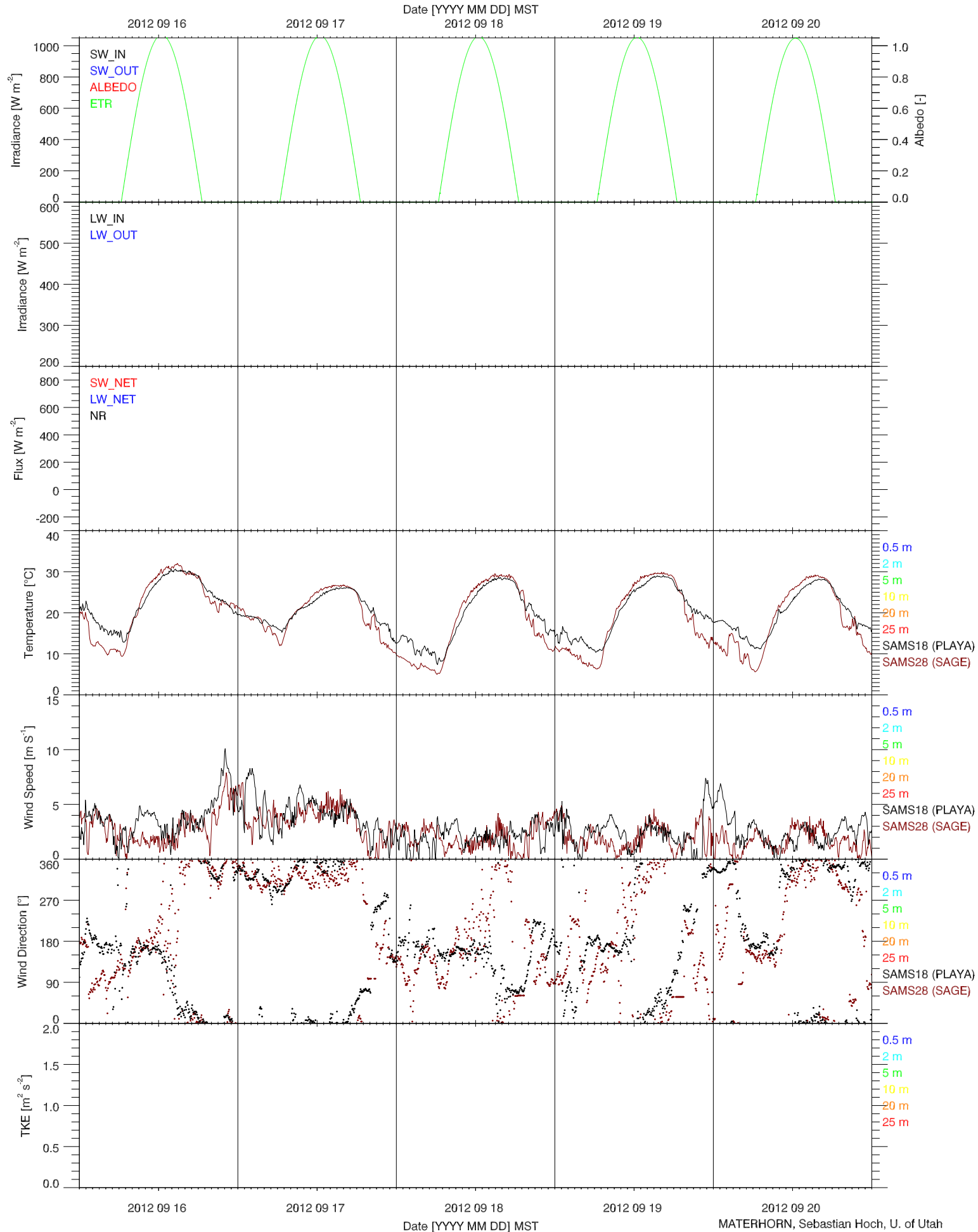
2012 09 18

2012 09 19

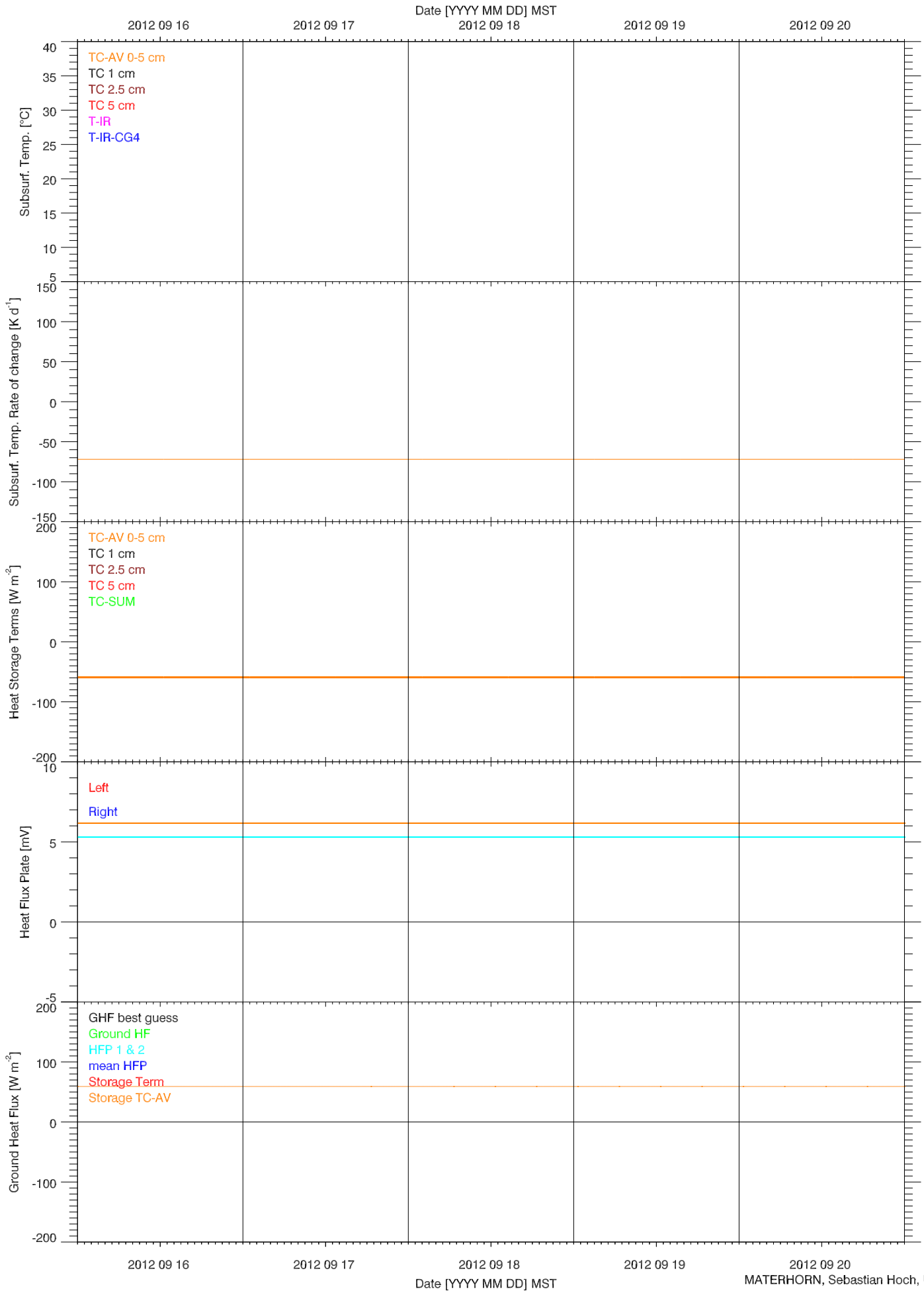
2012 09 20

Date [YYYY MM DD] MST

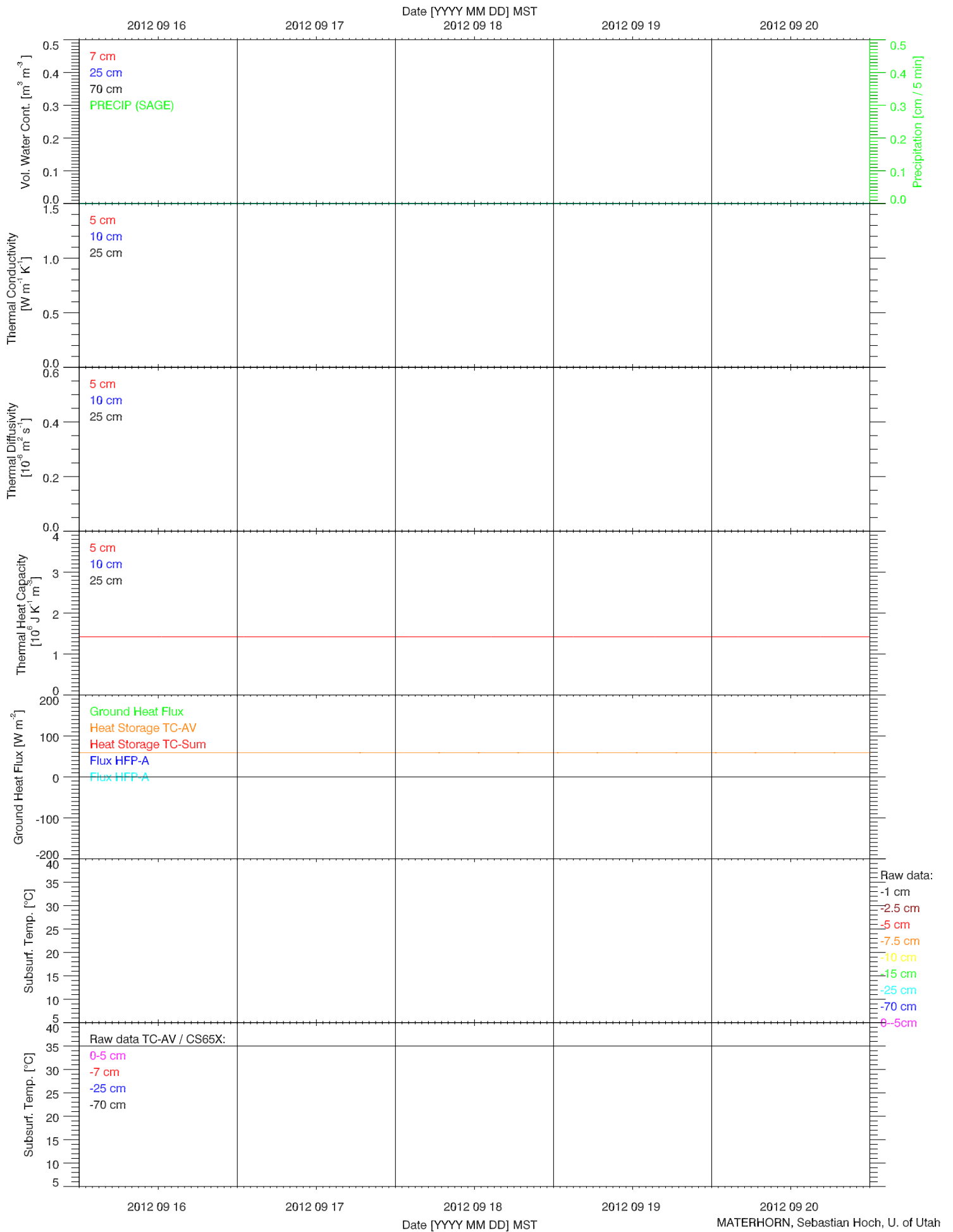
EFS SLOPE - RADIATION & BASIC MET QUICKLOOK



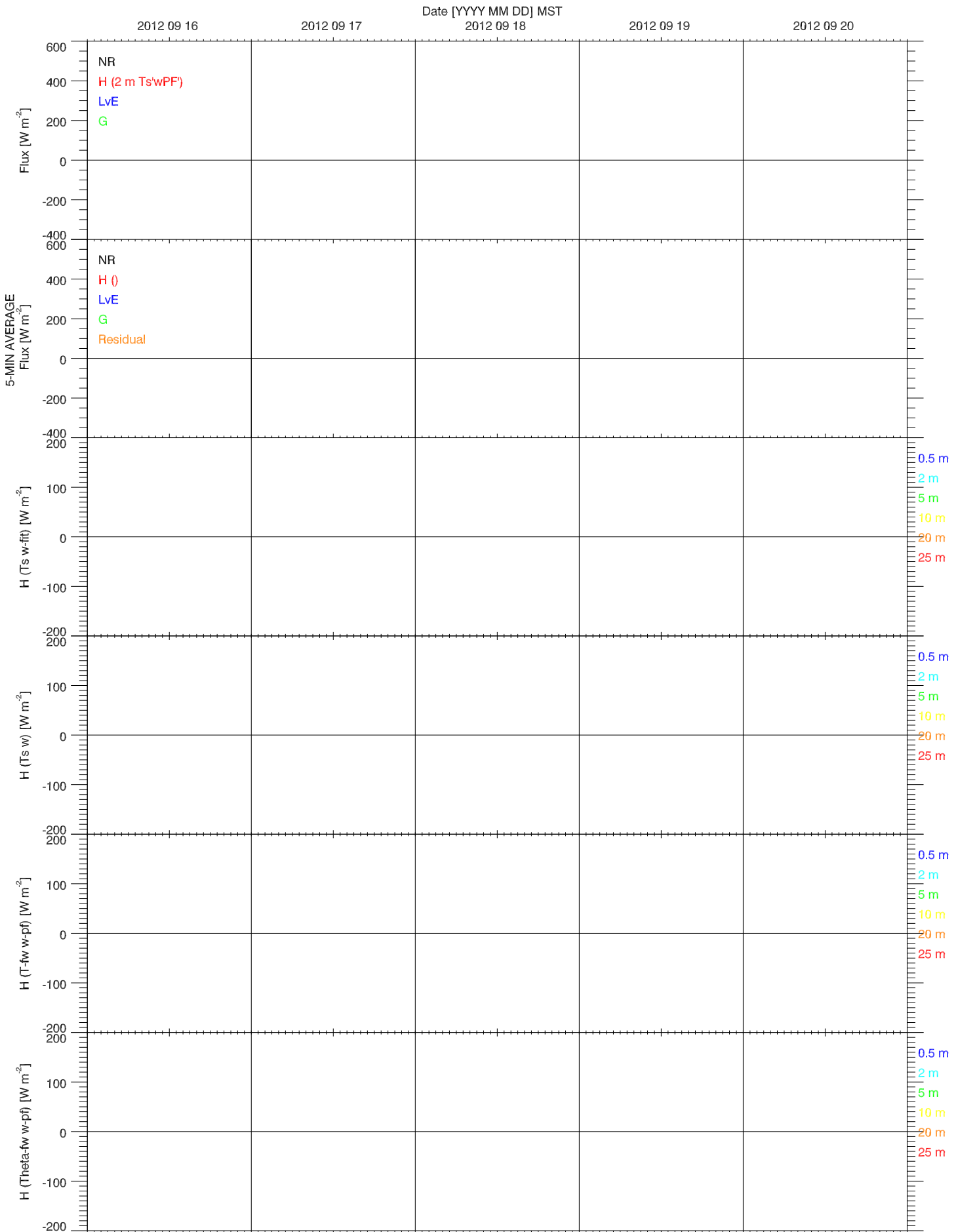
EFS SLOPE - SOIL T & GHF QUICKLOOK



EFS SLOPE - SOIL PROPERTIES QUICKLOOK



EFS SLOPE - ENERGY BALANCE QUICKLOOK



EFS SLOPE - TOWER DATA QUICKLOOK

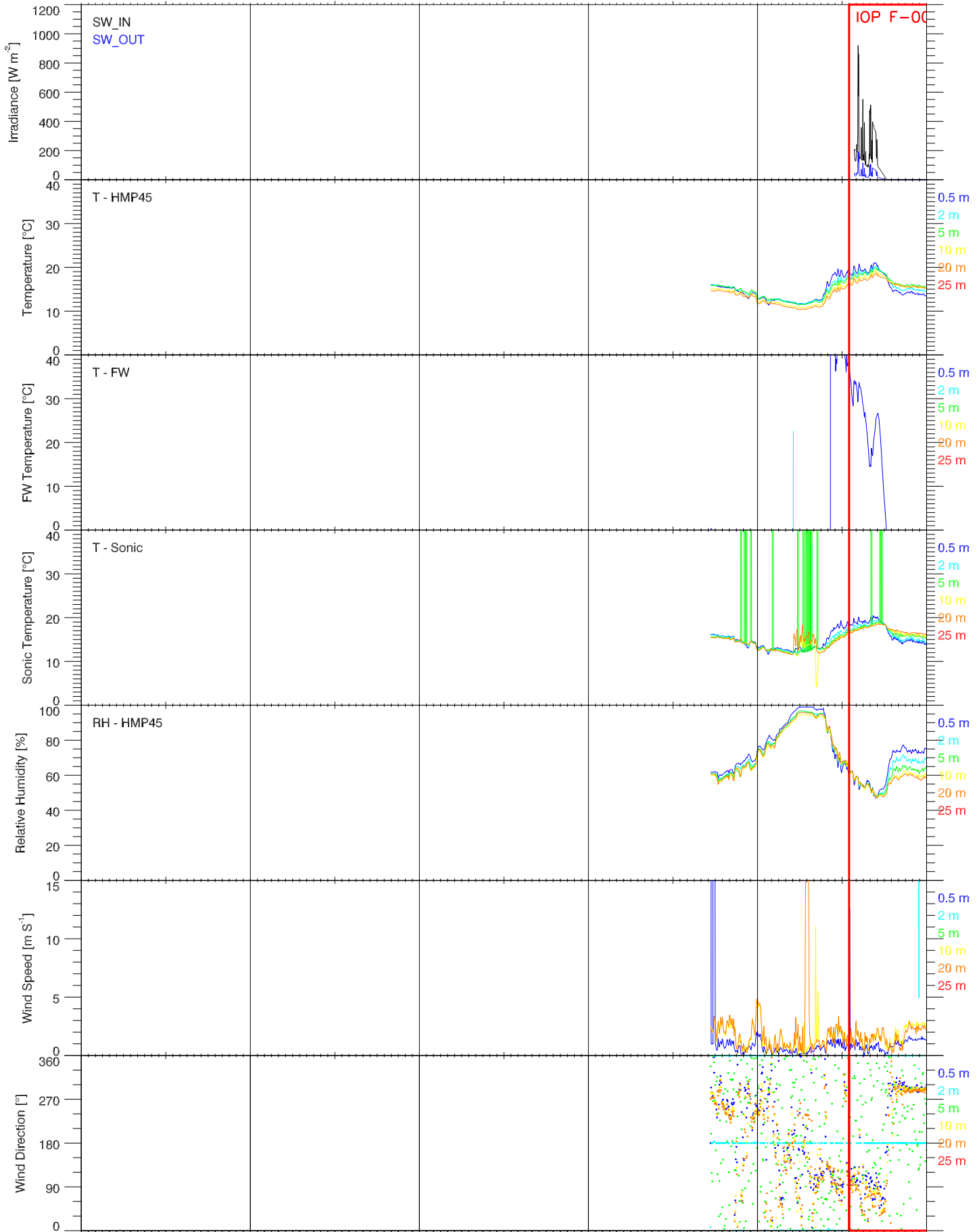
2012 09 21

2012 09 22

Date [YYYY MM DD] MST
2012 09 23

2012 09 24

2012 09 25



2012 09 21

2012 09 22

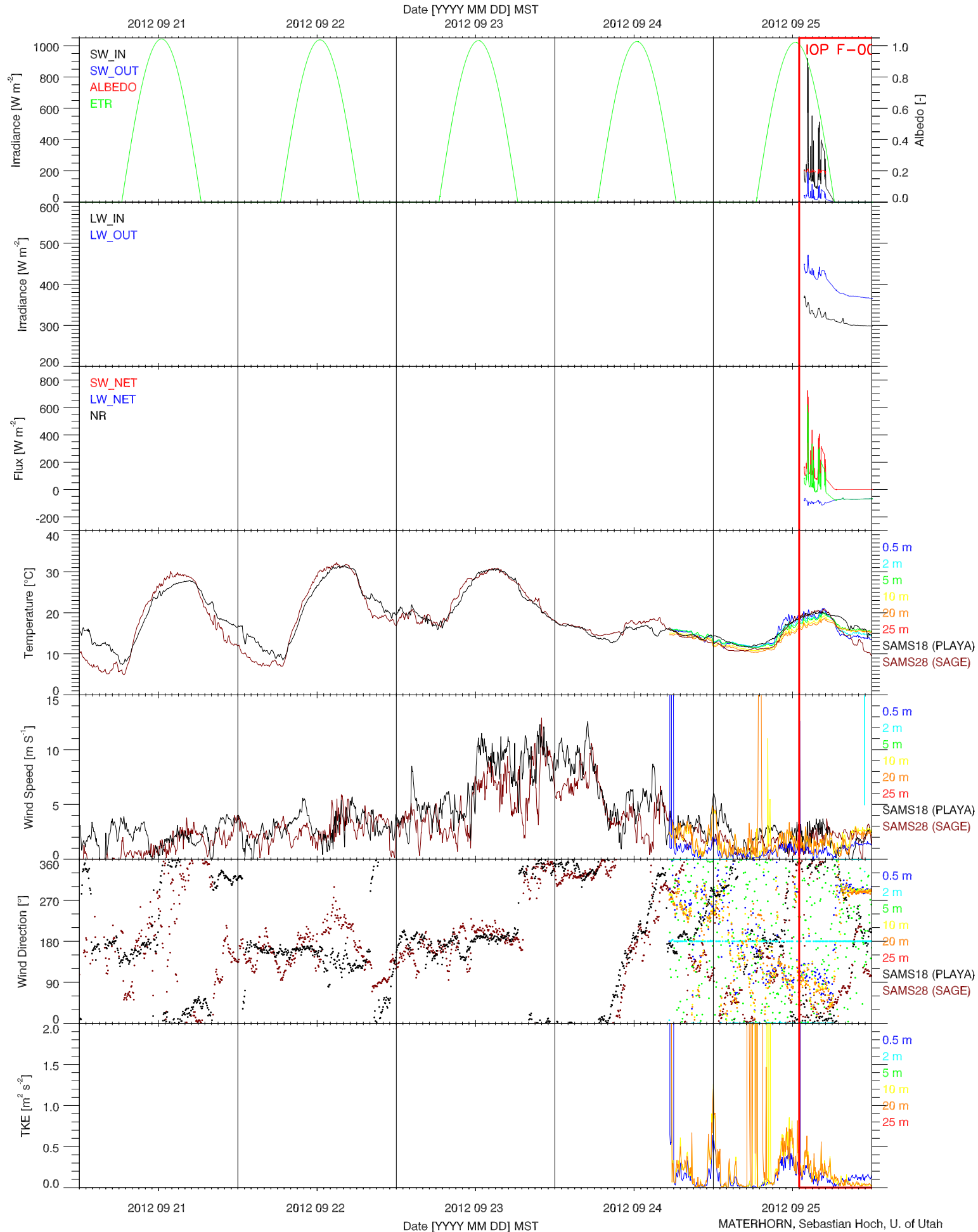
2012 09 23

2012 09 24

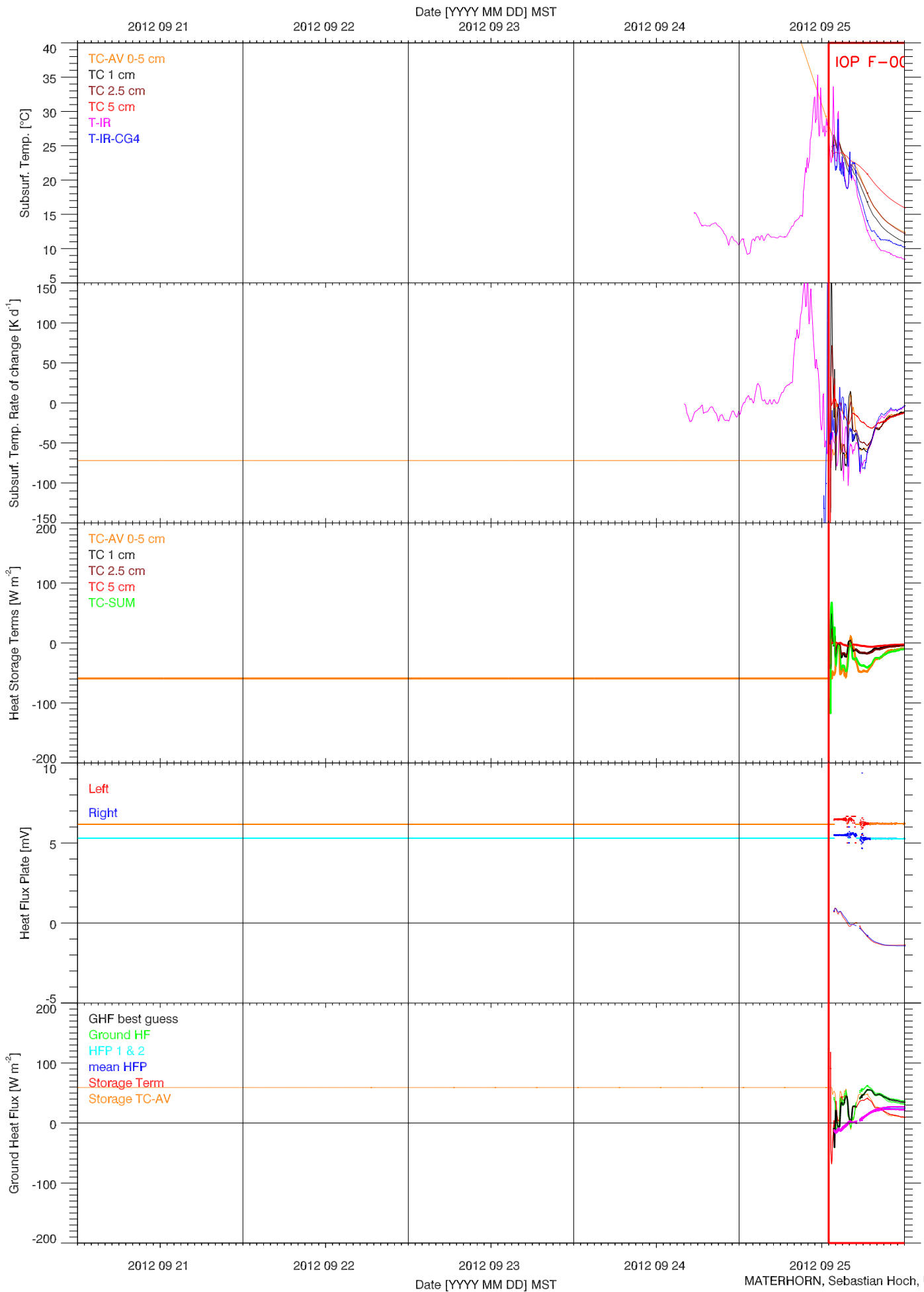
2012 09 25

Date [YYYY MM DD] MST

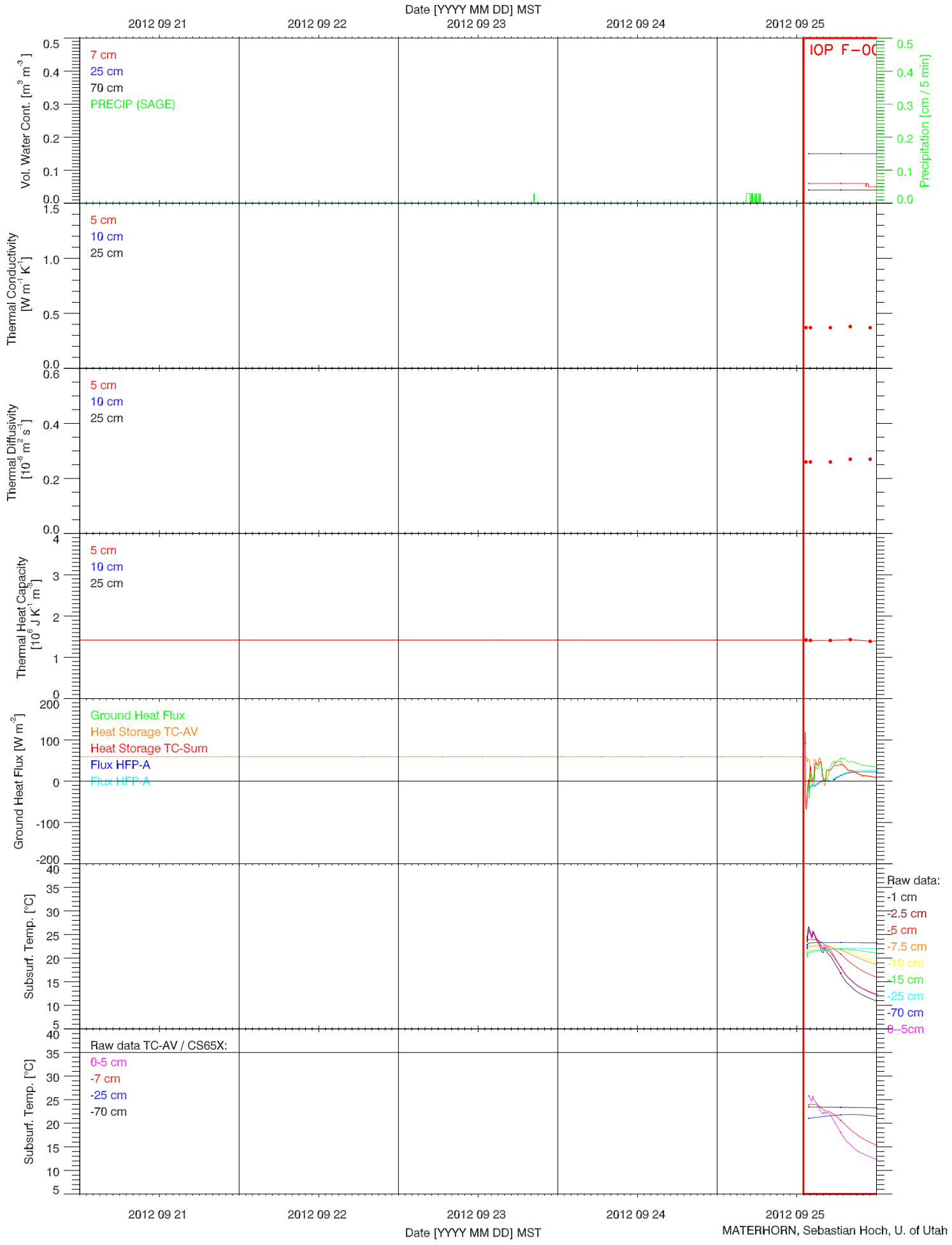
EFS SLOPE - RADIATION & BASIC MET QUICKLOOK



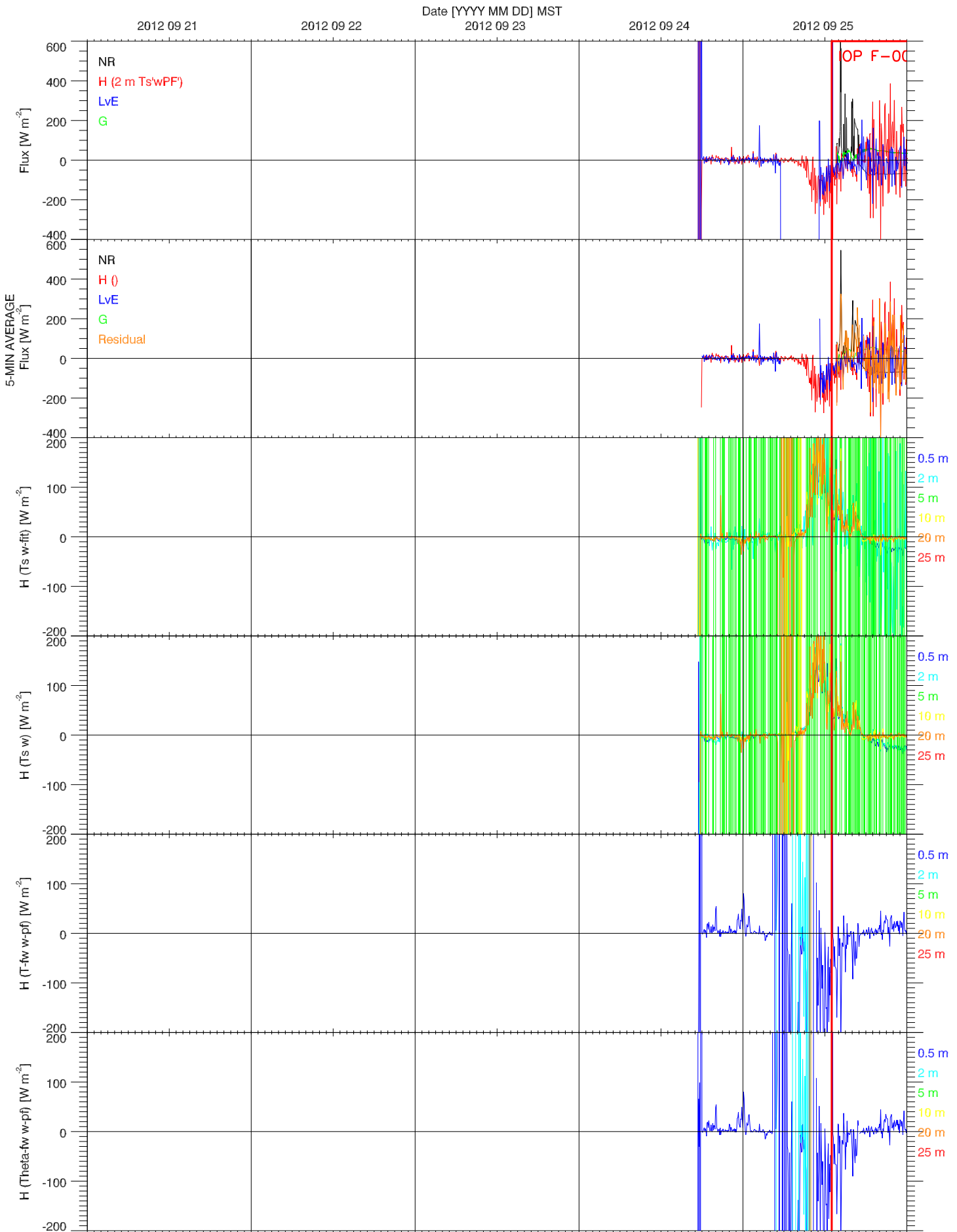
EFS SLOPE - SOIL T & GHF QUICKLOOK



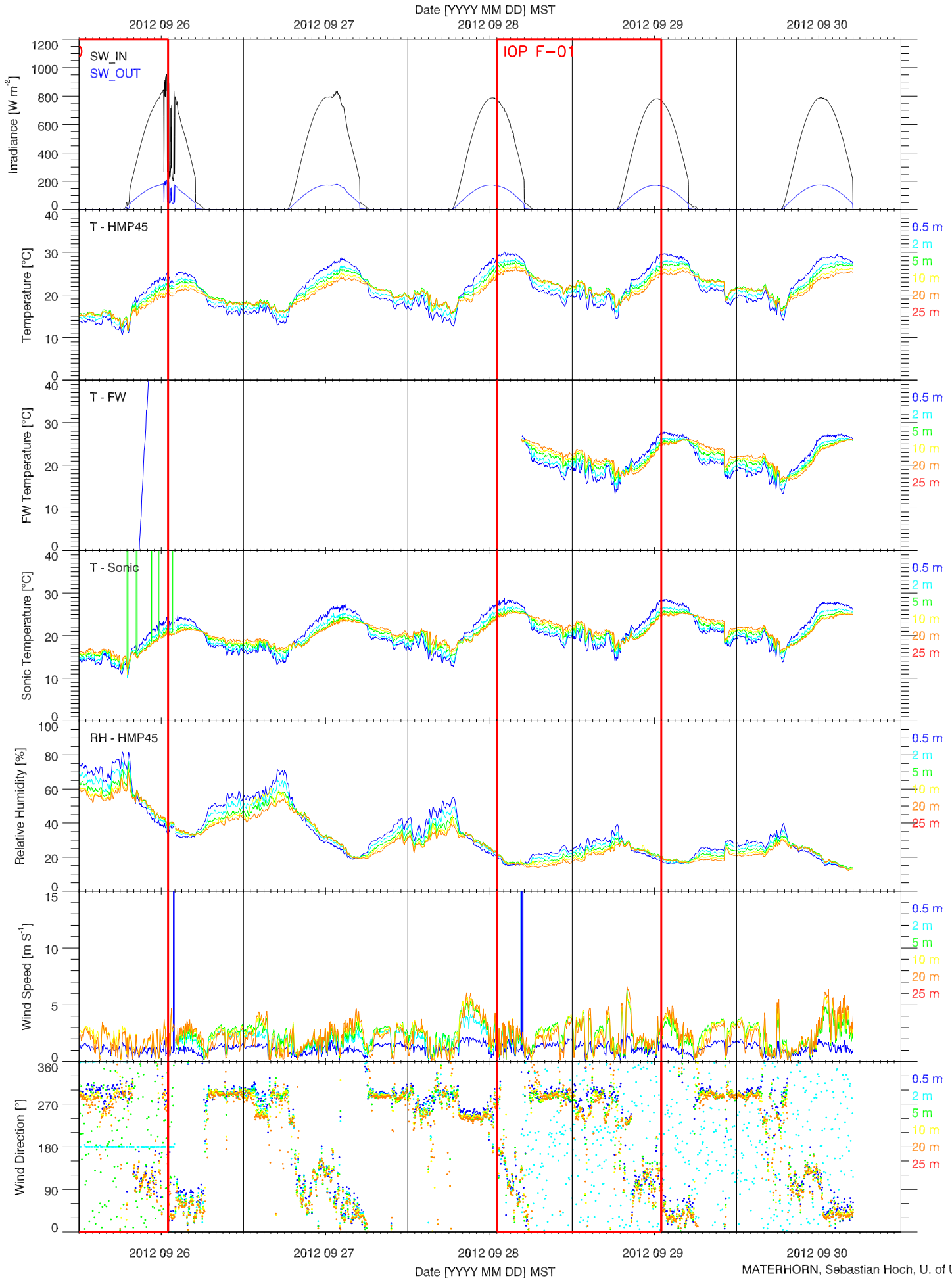
EFS SLOPE - SOIL PROPERTIES QUICKLOOK



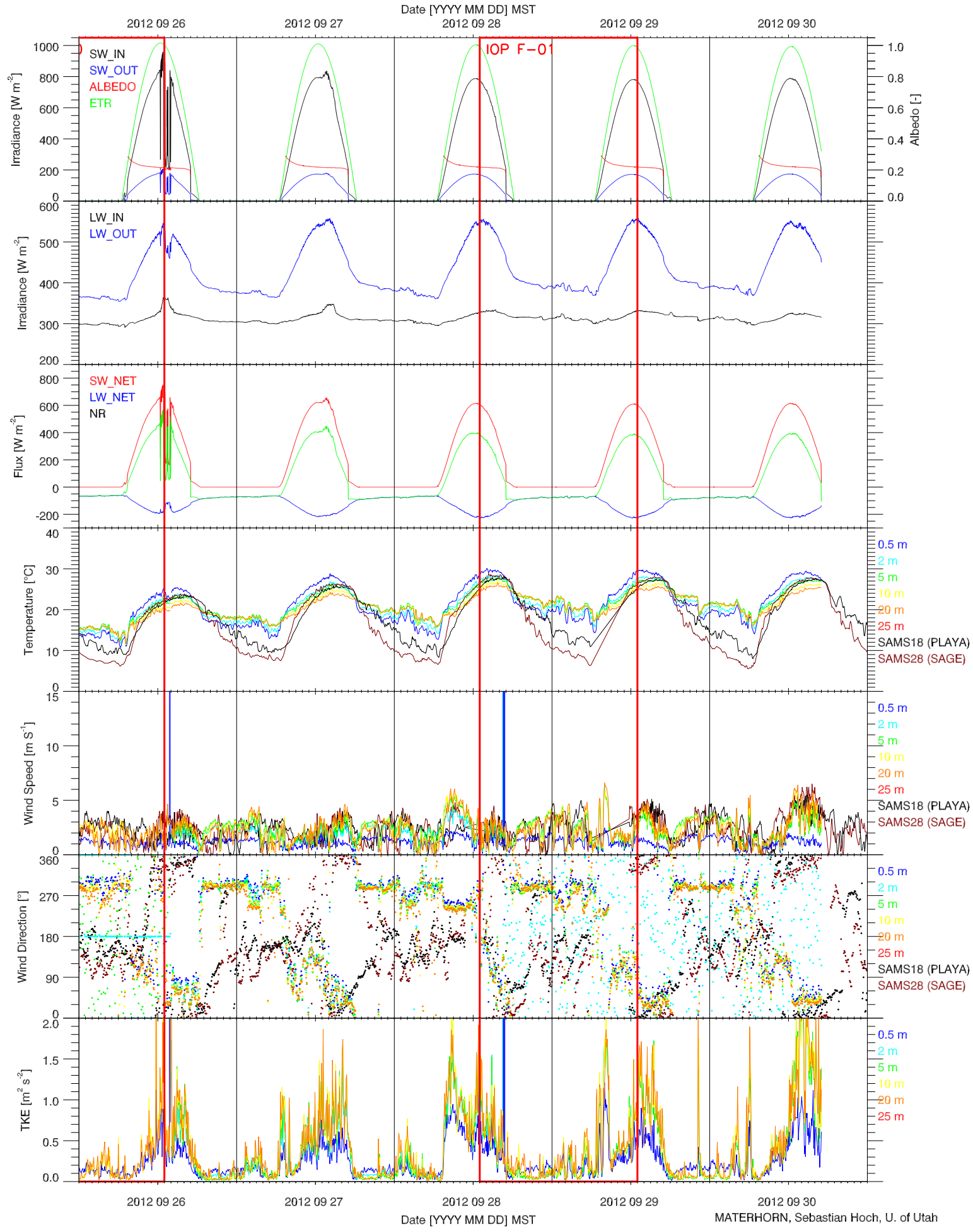
EFS SLOPE - ENERGY BALANCE QUICKLOOK



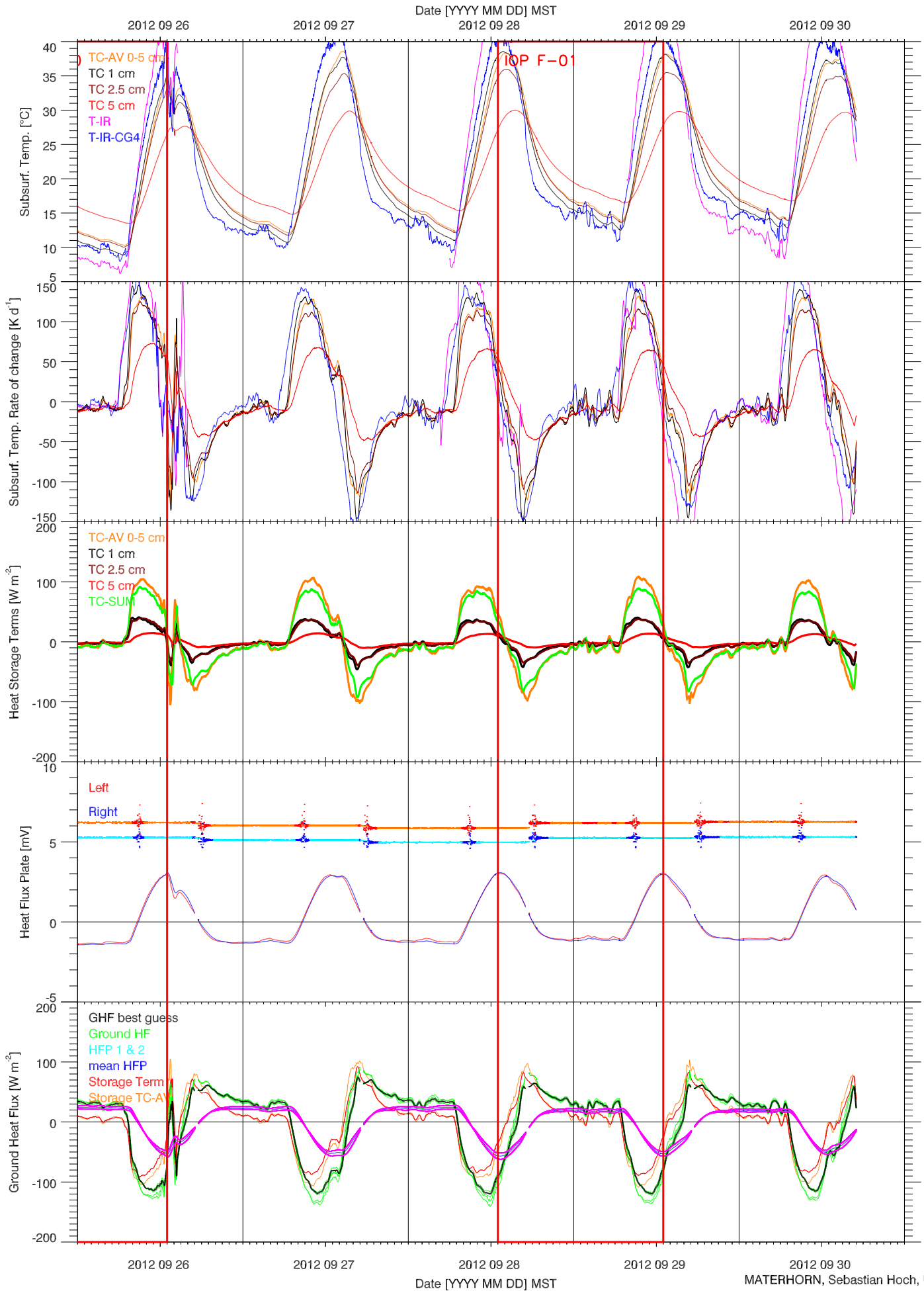
EFS SLOPE - TOWER DATA QUICKLOOK



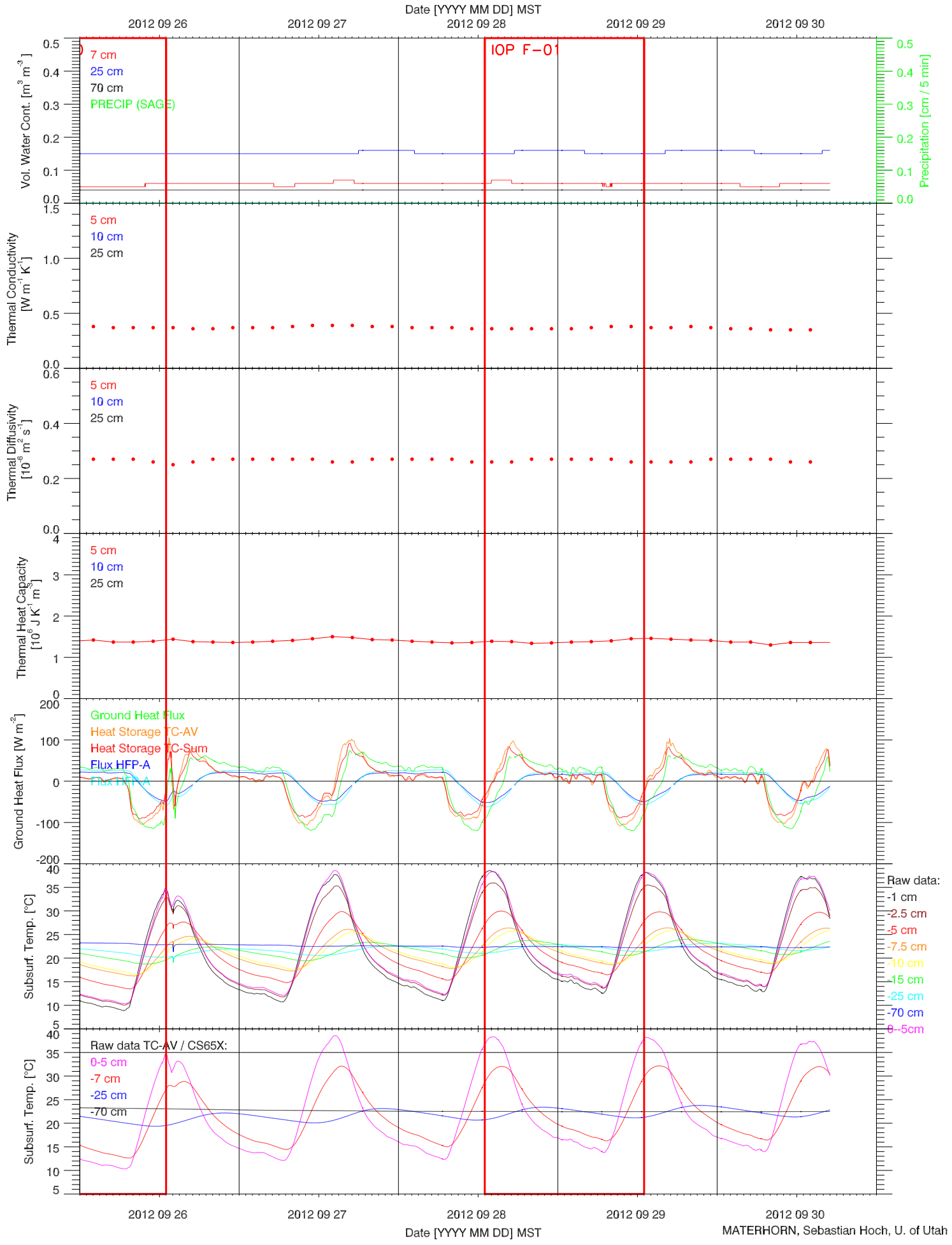
EFS SLOPE - RADIATION & BASIC MET QUICKLOOK



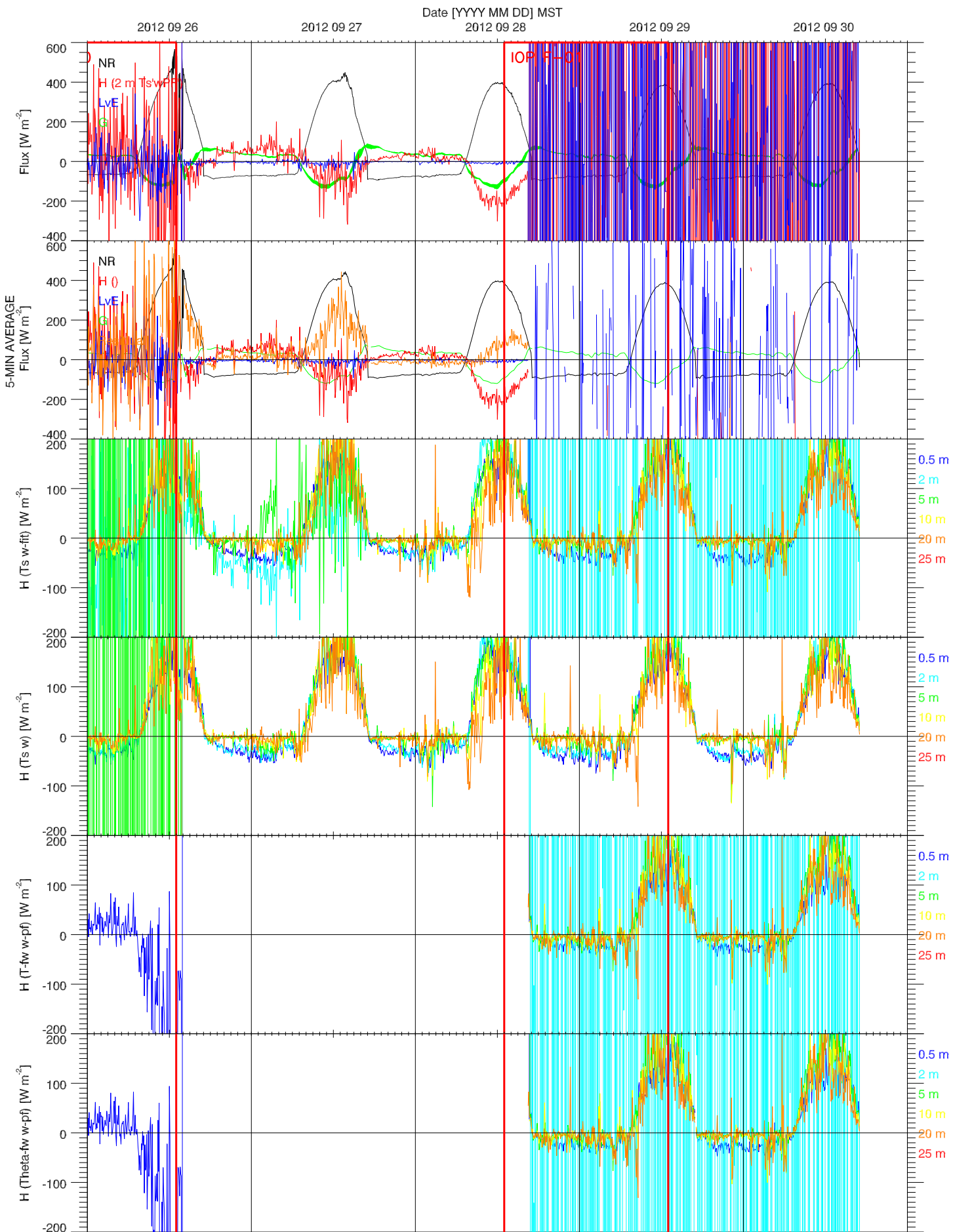
EFS SLOPE - SOIL T & GHF QUICKLOOK



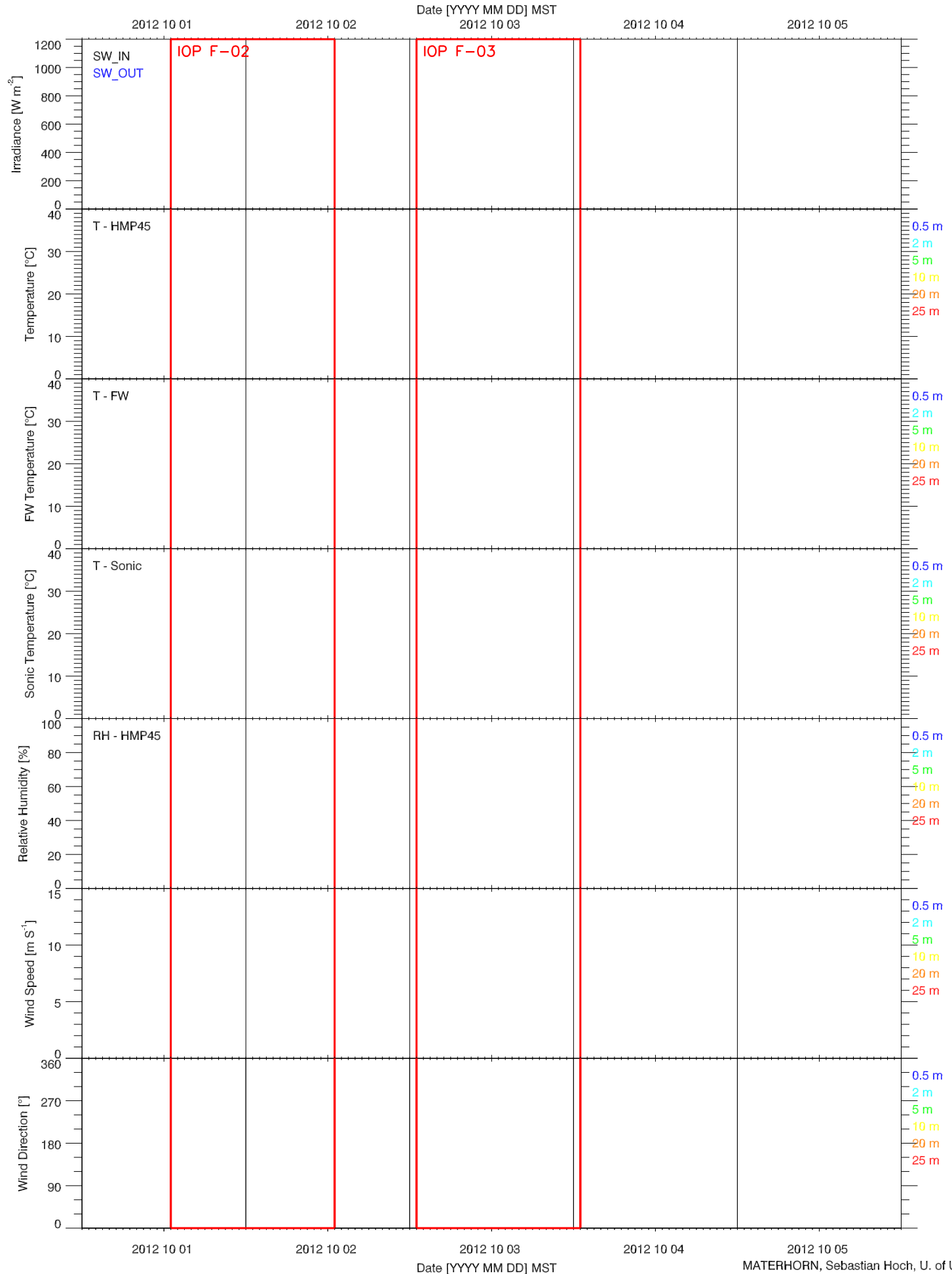
EFS SLOPE - SOIL PROPERTIES QUICKLOOK



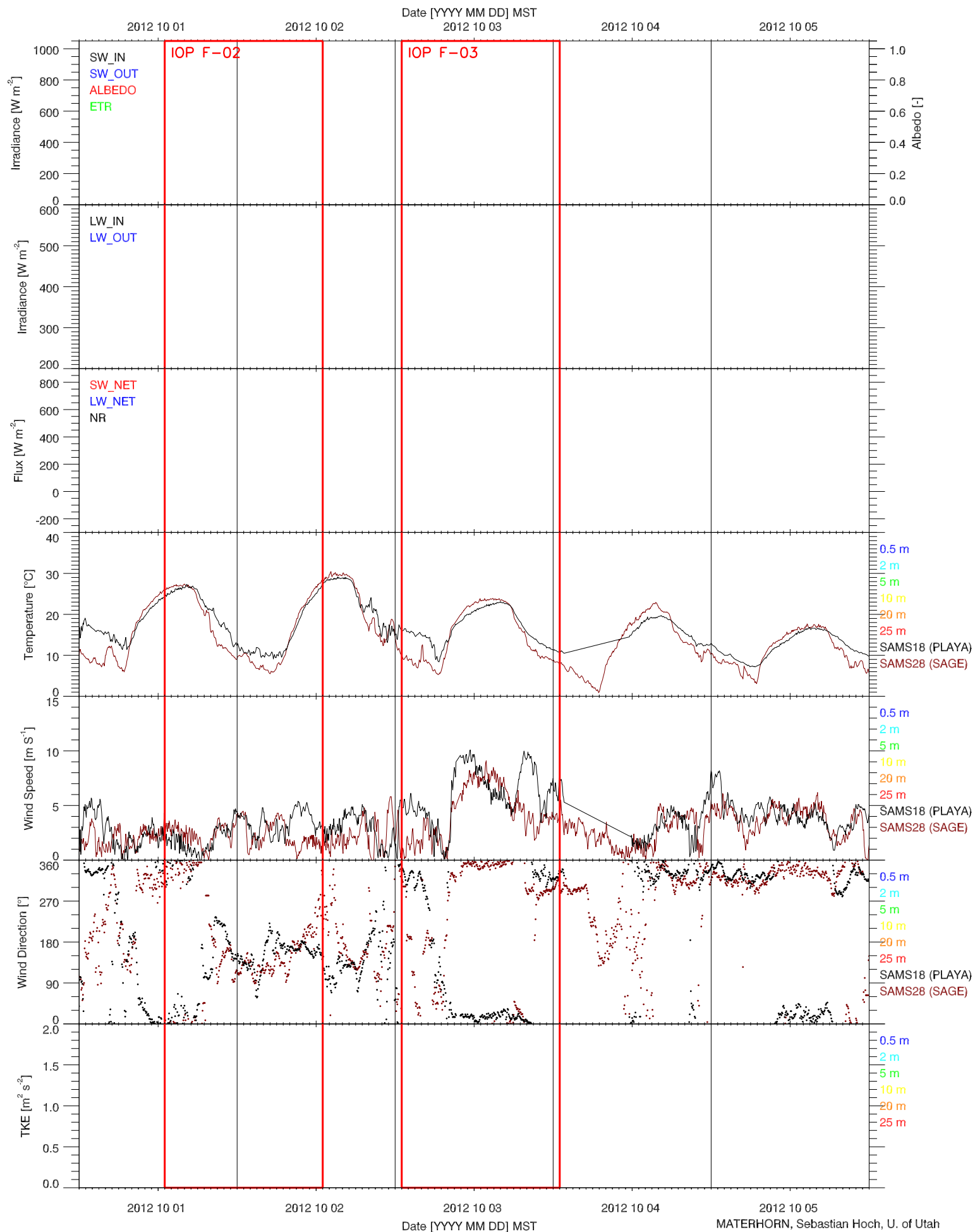
EFS SLOPE - ENERGY BALANCE QUICKLOOK



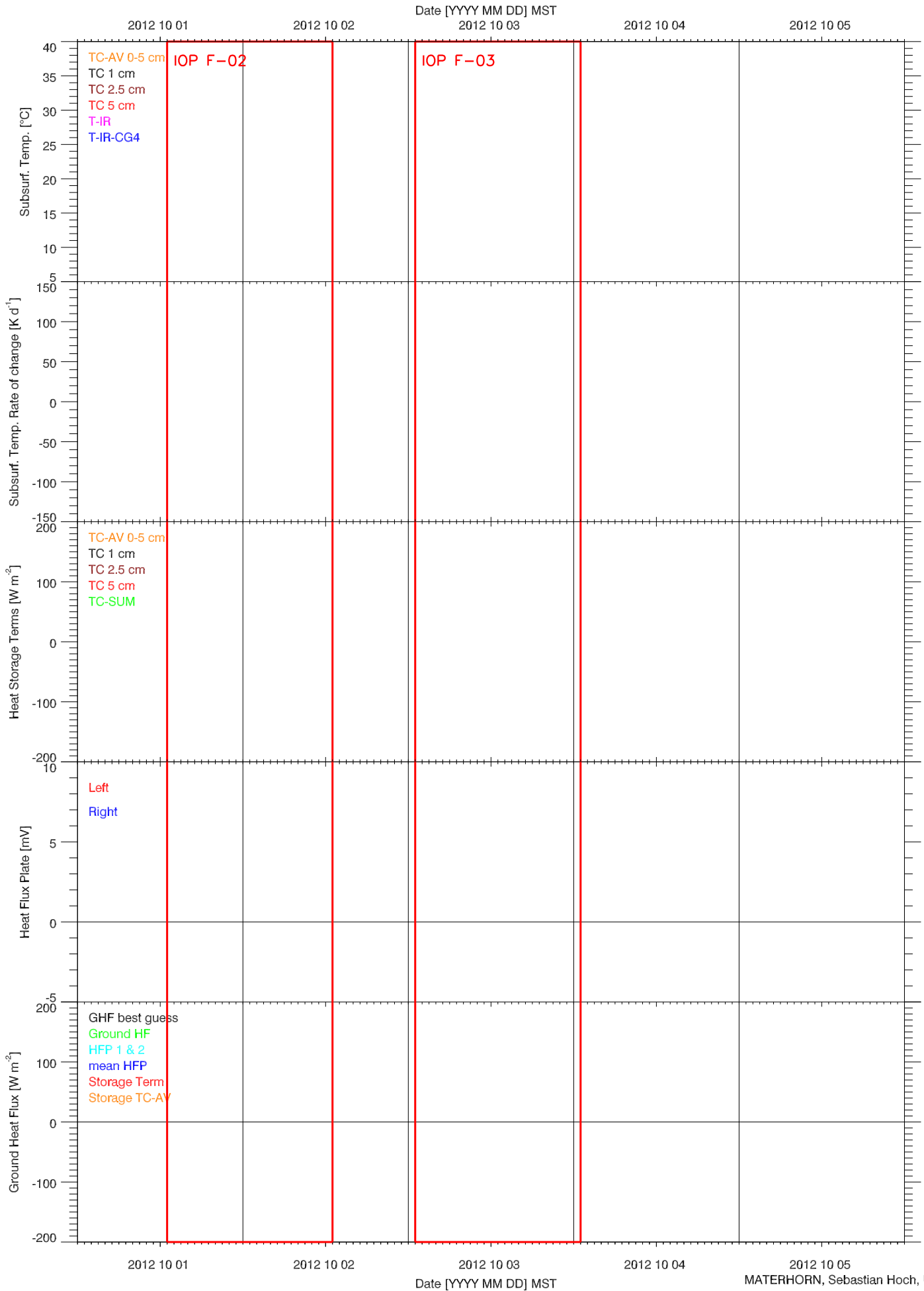
EFS SLOPE - TOWER DATA QUICKLOOK



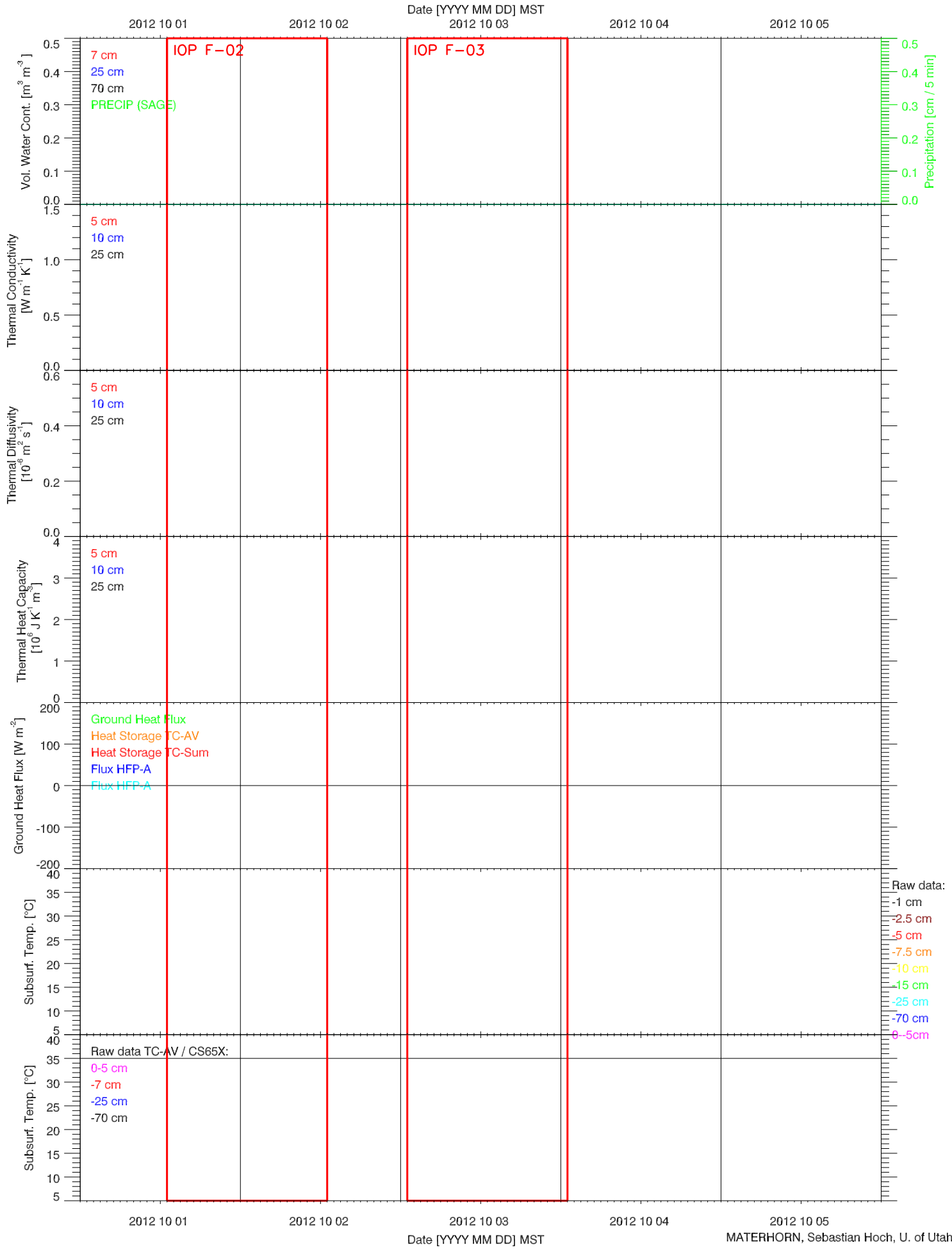
EFS SLOPE - RADIATION & BASIC MET QUICKLOOK



EFS SLOPE - SOIL T & GHF QUICKLOOK



EFS SLOPE - SOIL PROPERTIES QUICKLOOK



EFS SLOPE - ENERGY BALANCE QUICKLOOK

