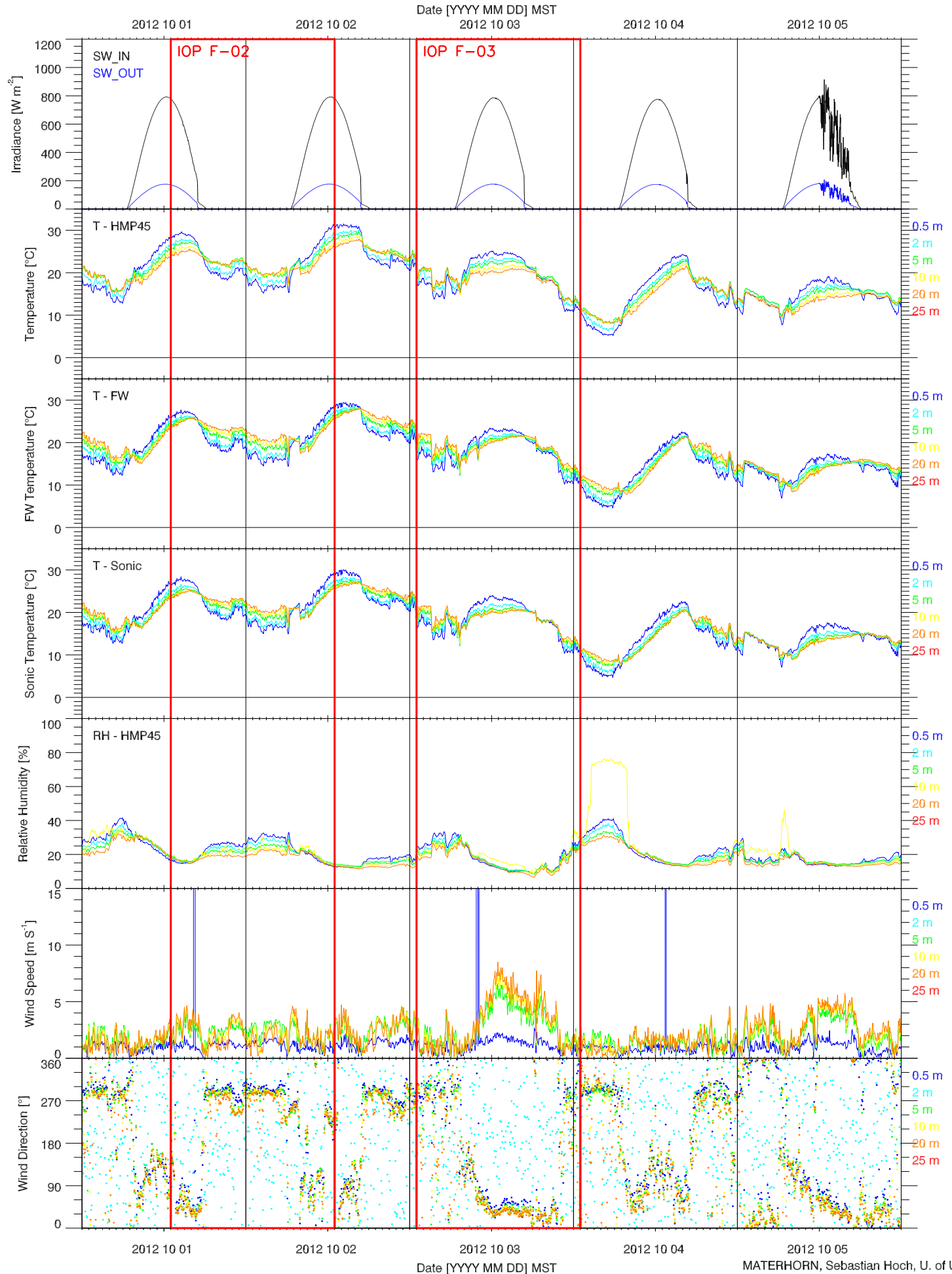
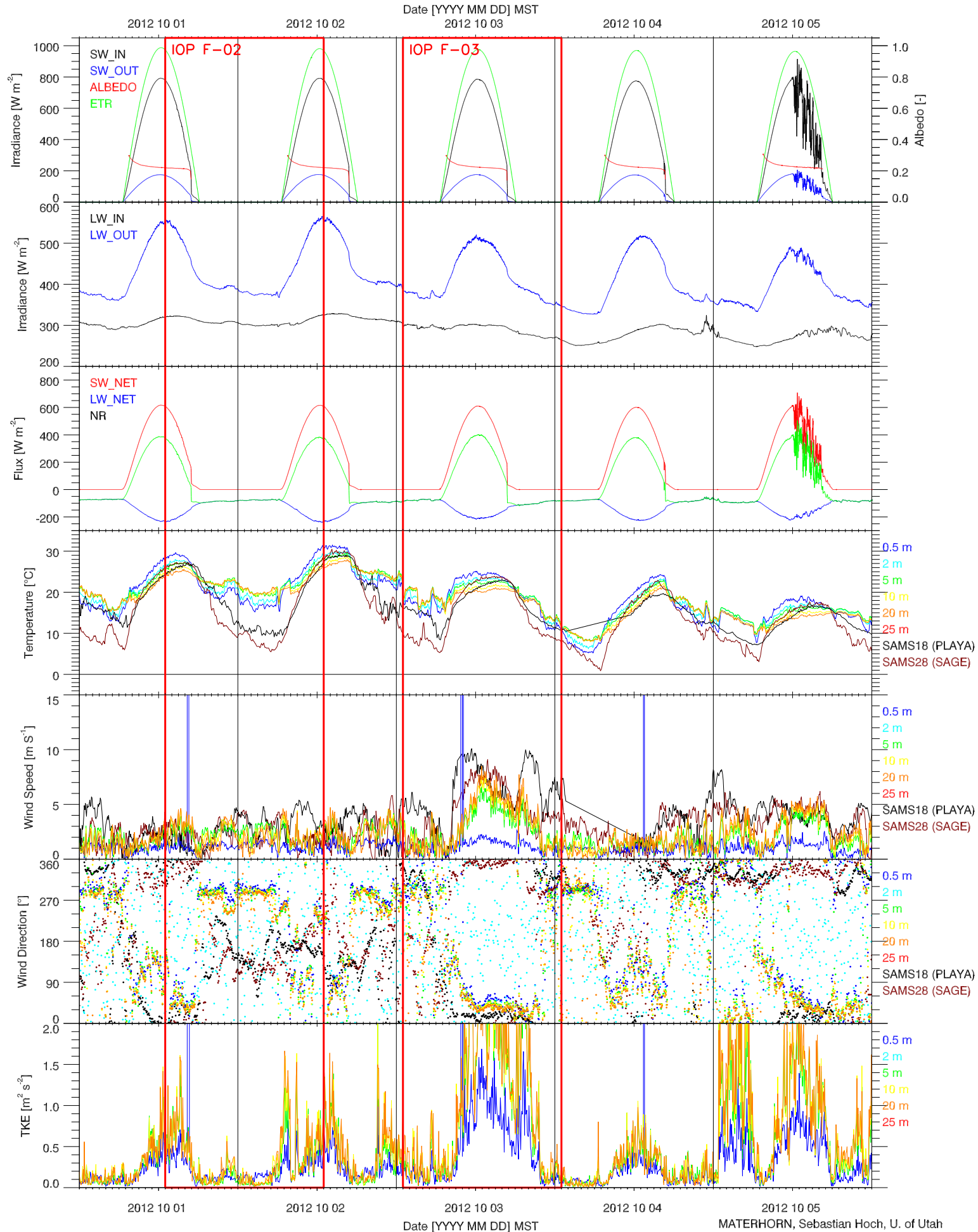


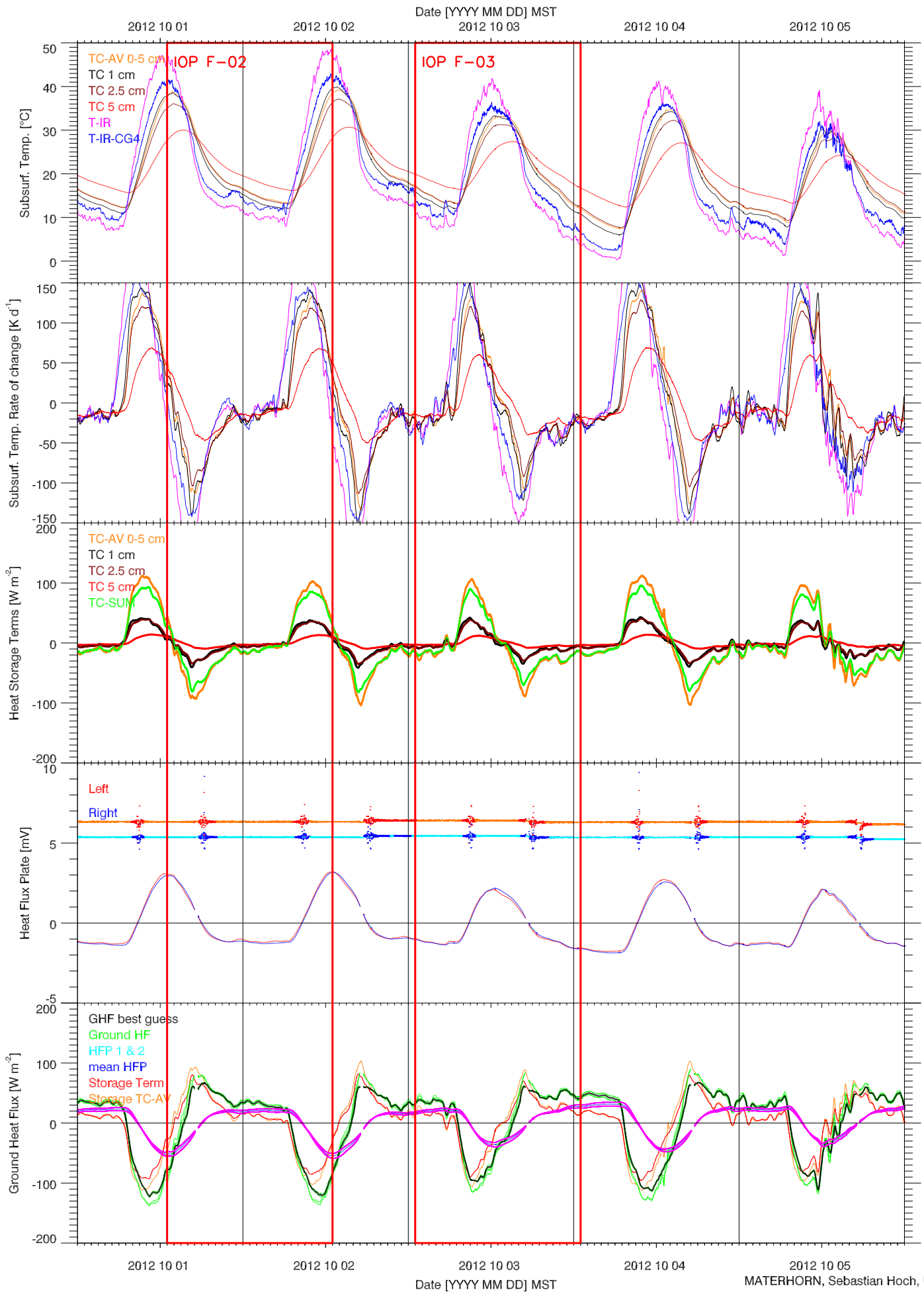
EFS SLOPE - TOWER DATA QUICKLOOK



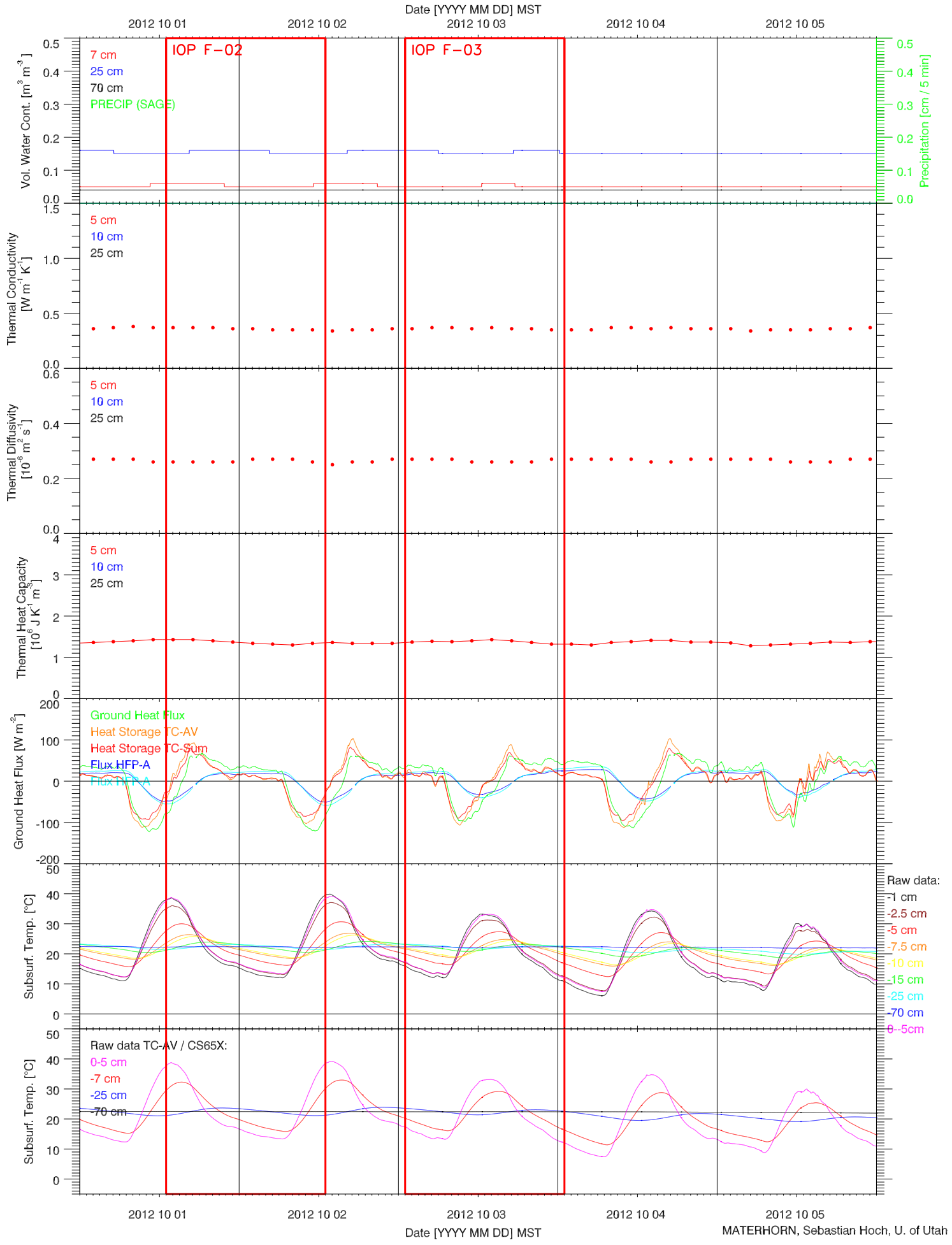
EFS SLOPE - RADIATION & BASIC MET QUICKLOOK



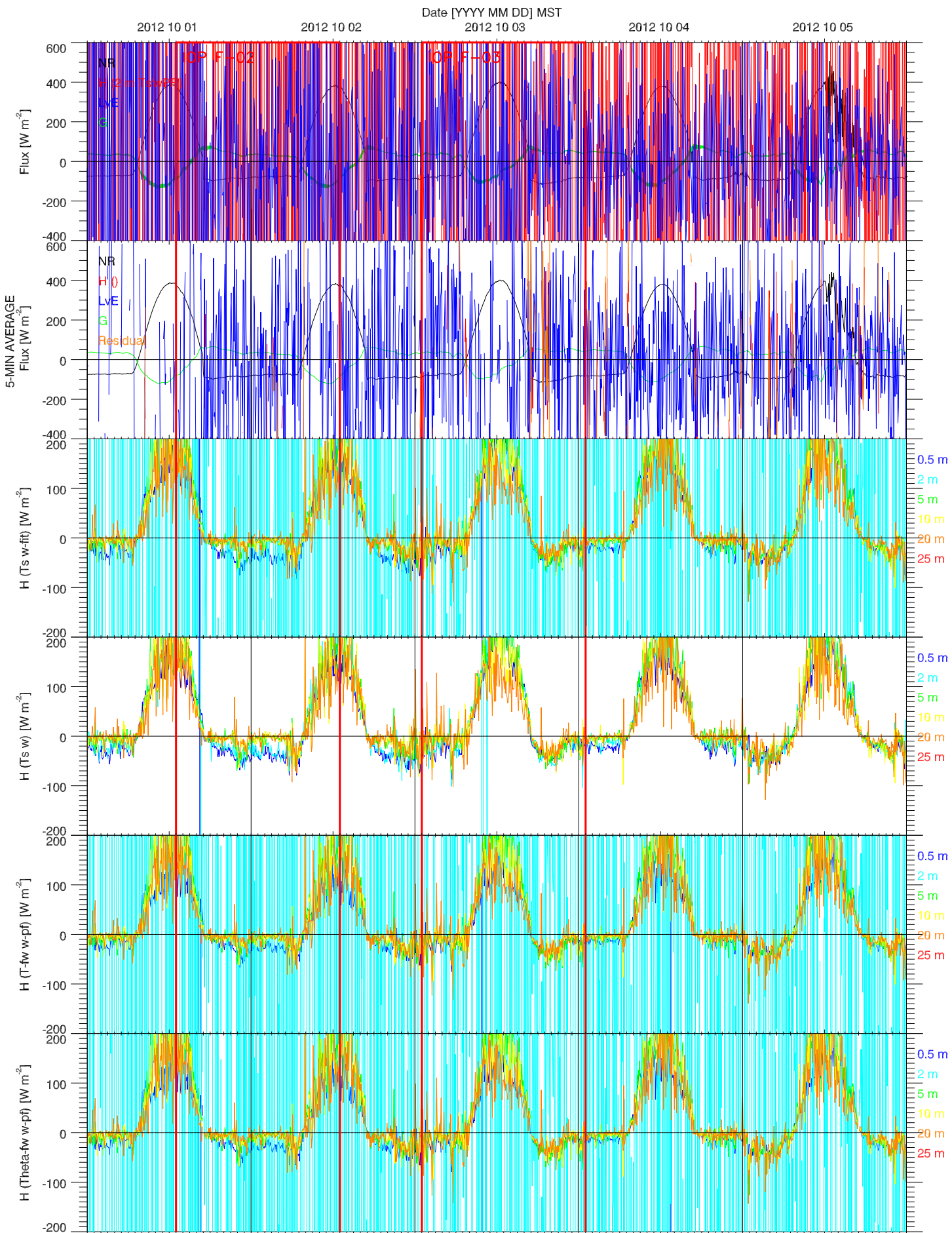
EFS SLOPE - SOIL T & GHF QUICKLOOK



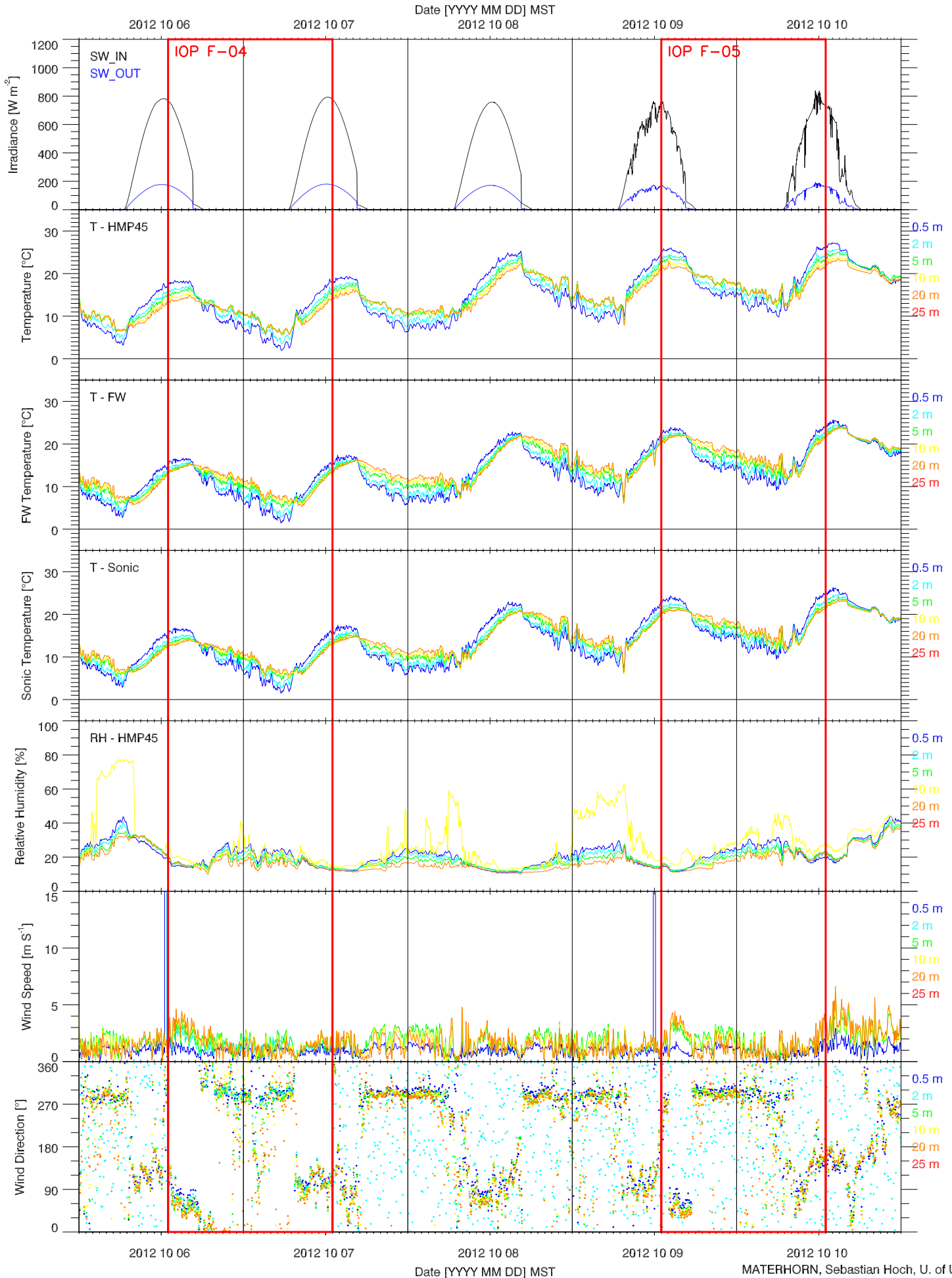
EFS SLOPE - SOIL PROPERTIES QUICKLOOK



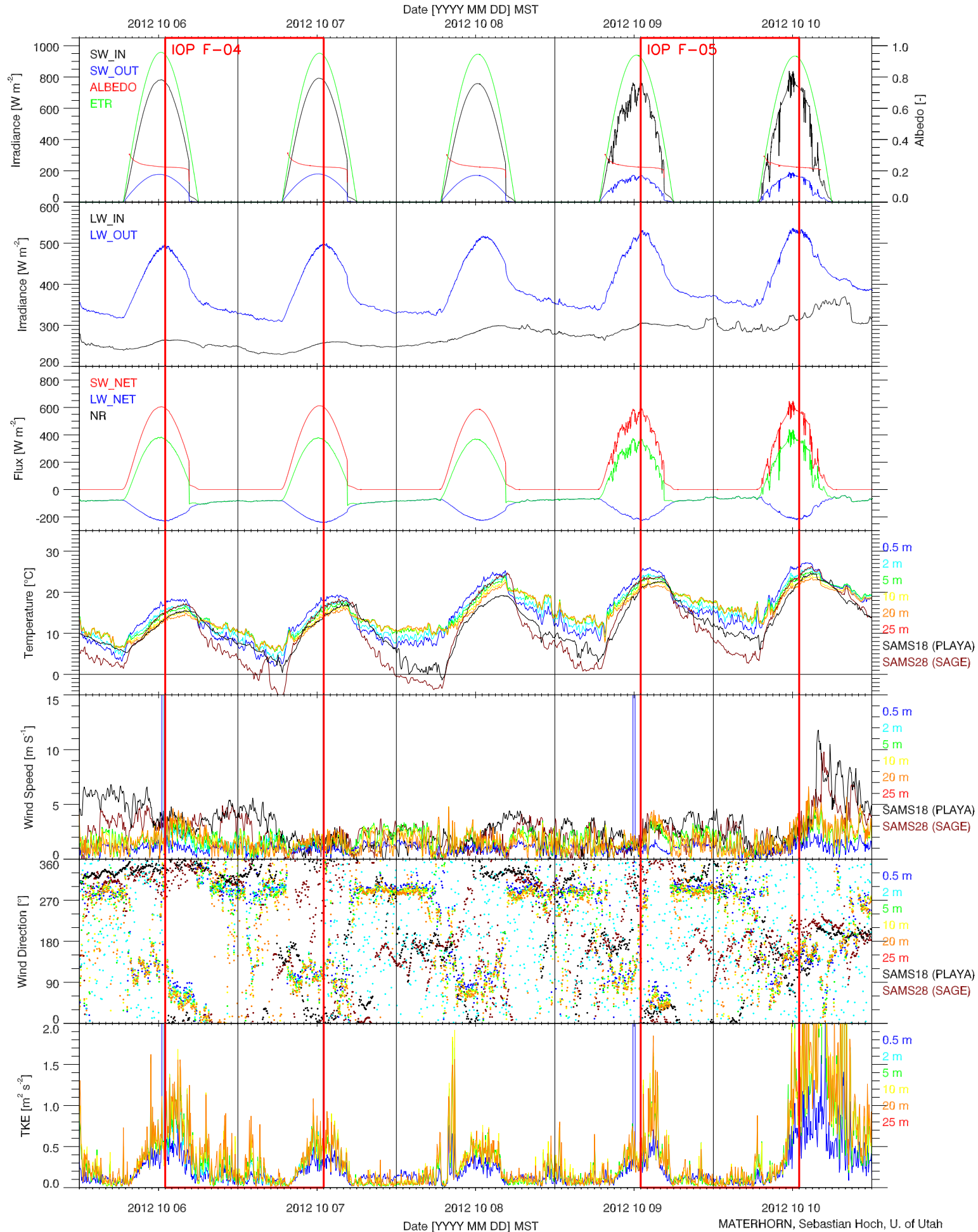
EFS SLOPE - ENERGY BALANCE QUICKLOOK



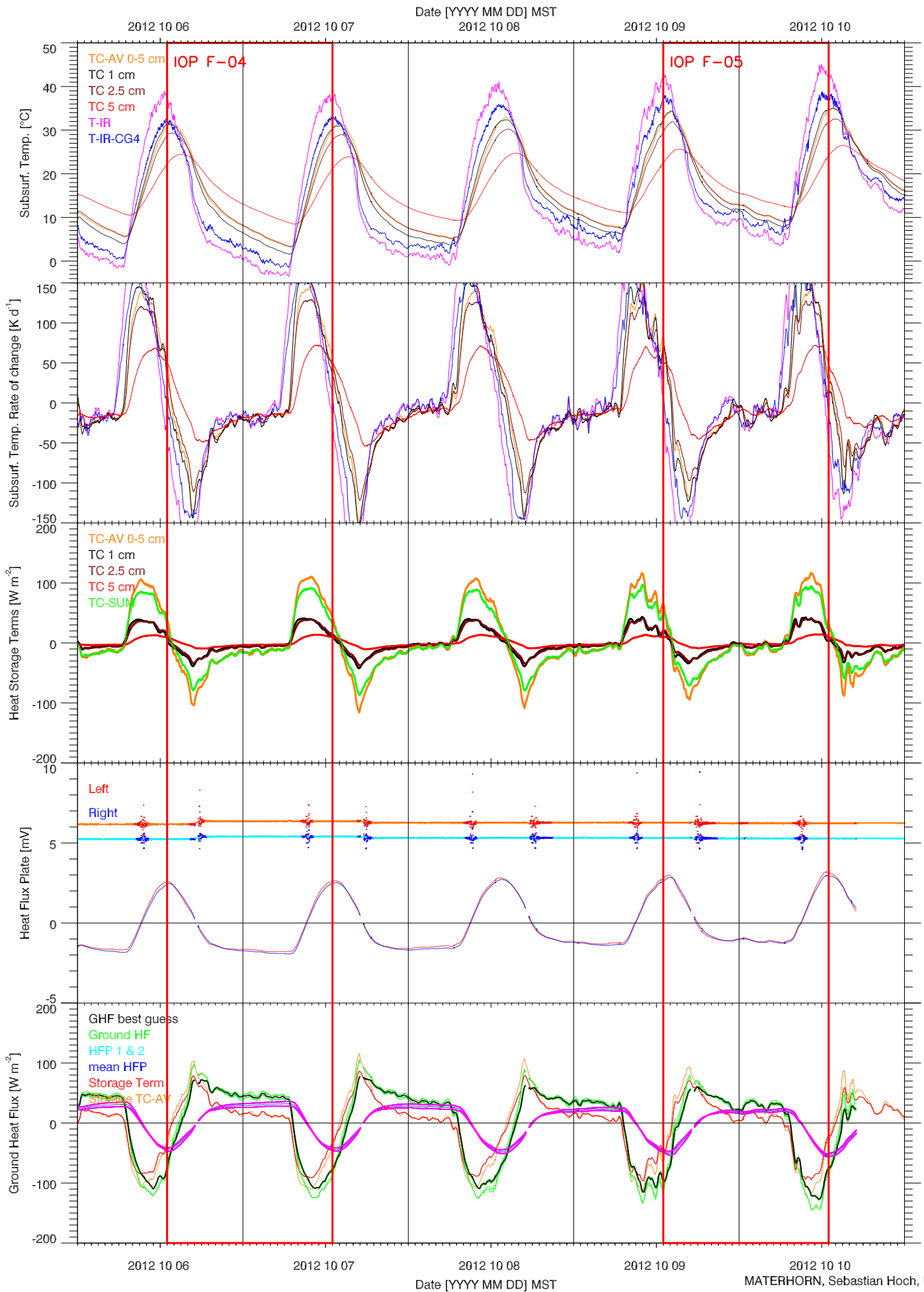
EFS SLOPE - TOWER DATA QUICKLOOK



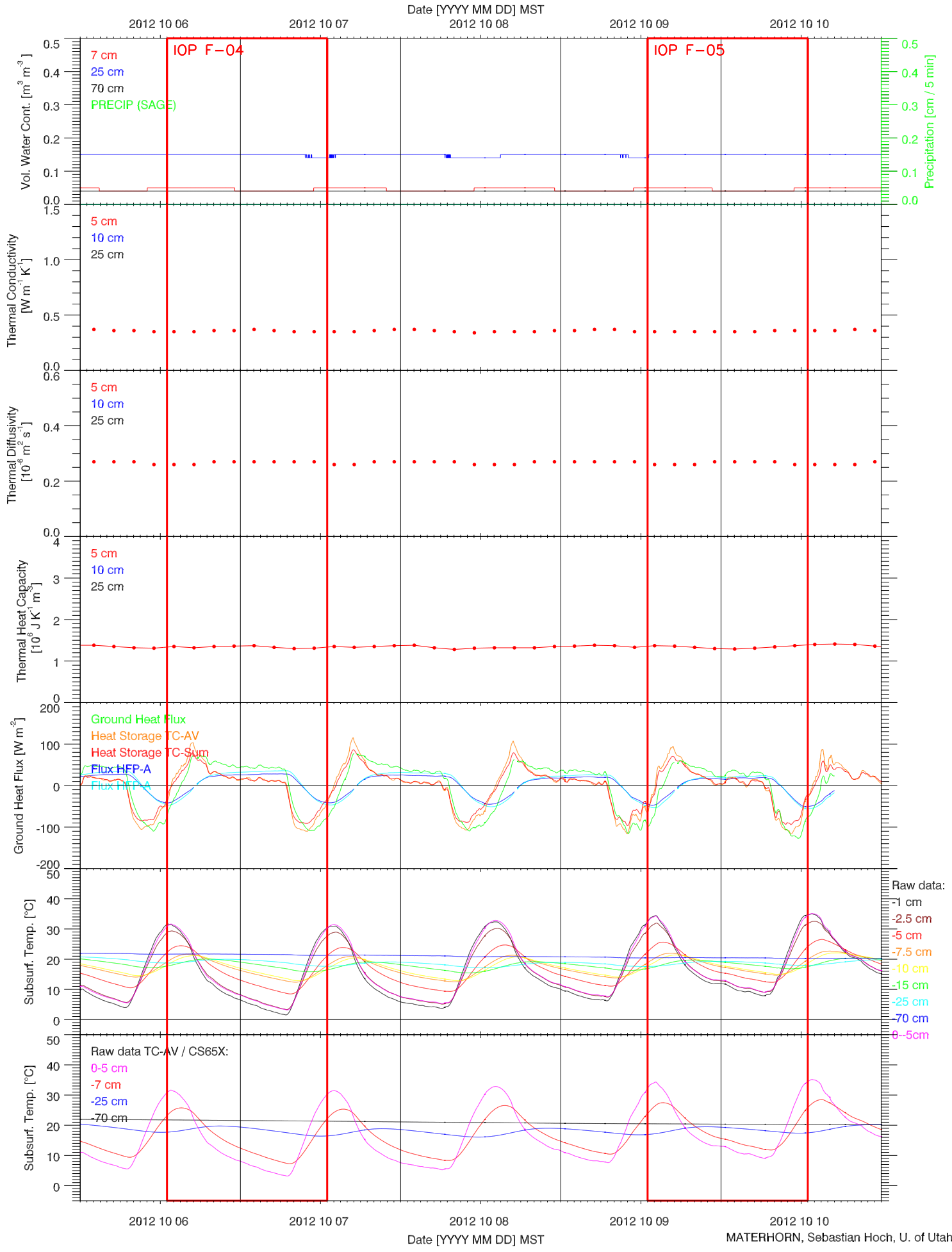
EFS SLOPE - RADIATION & BASIC MET QUICKLOOK



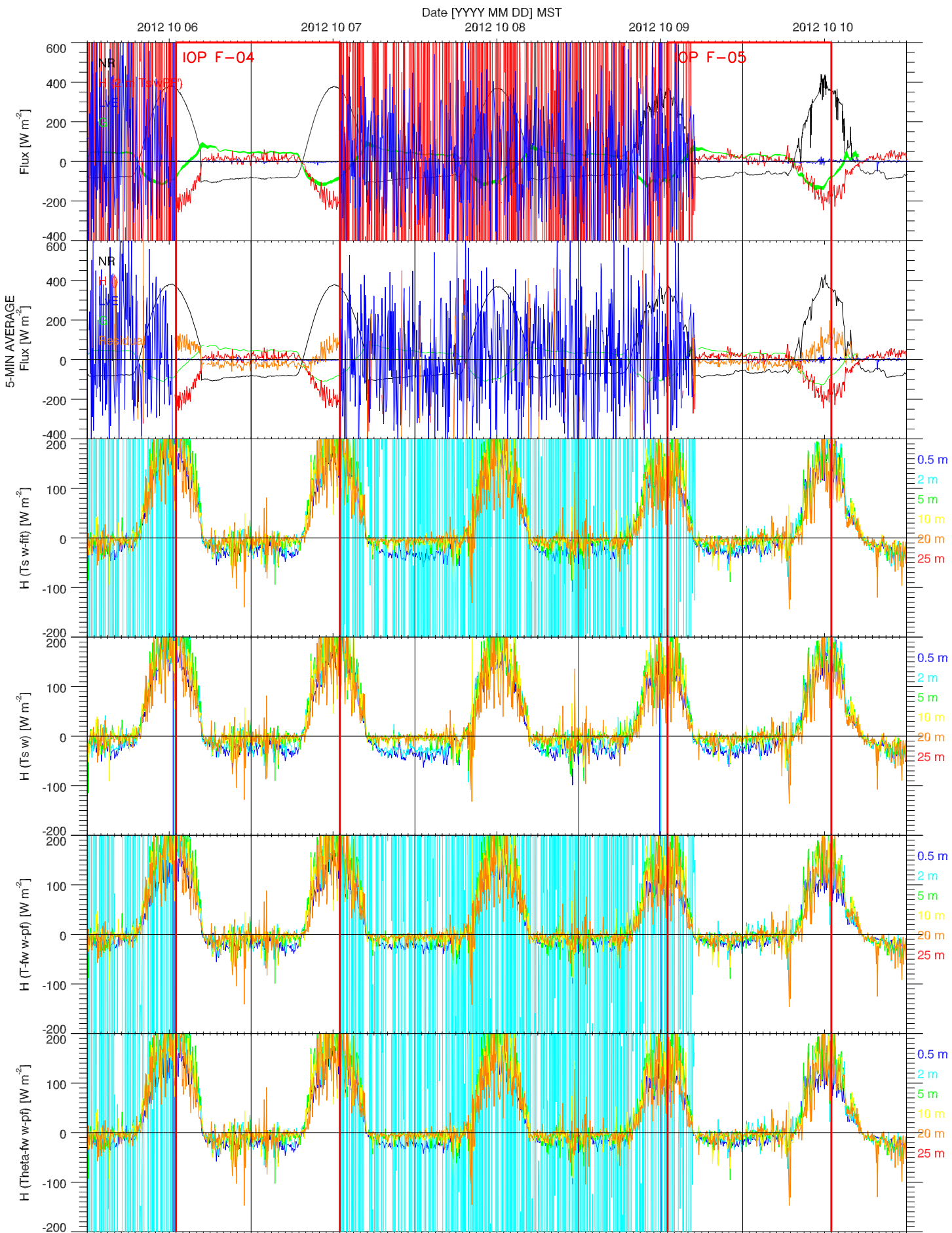
EFS SLOPE - SOIL T & GHF QUICKLOOK



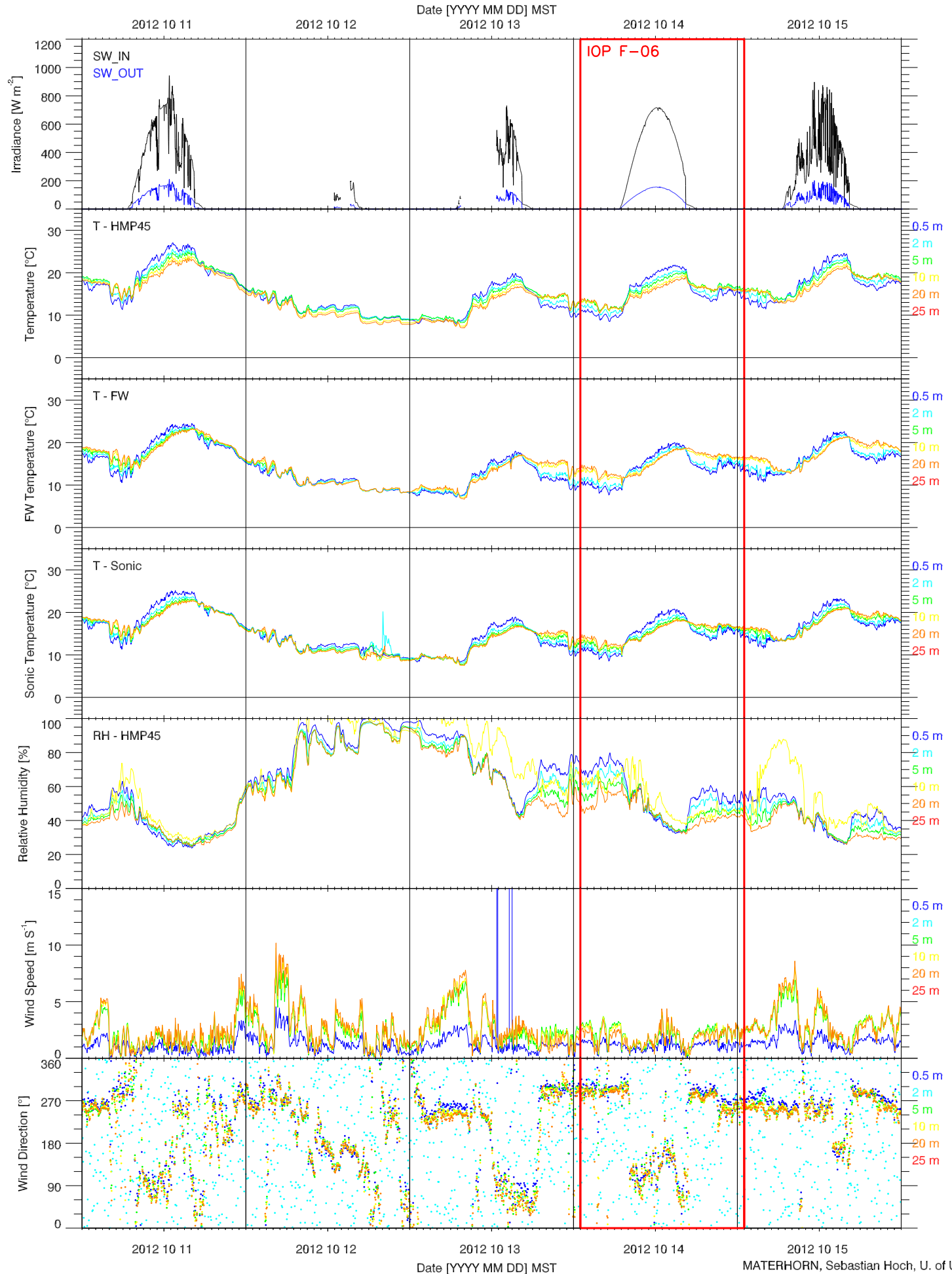
EFS SLOPE - SOIL PROPERTIES QUICKLOOK



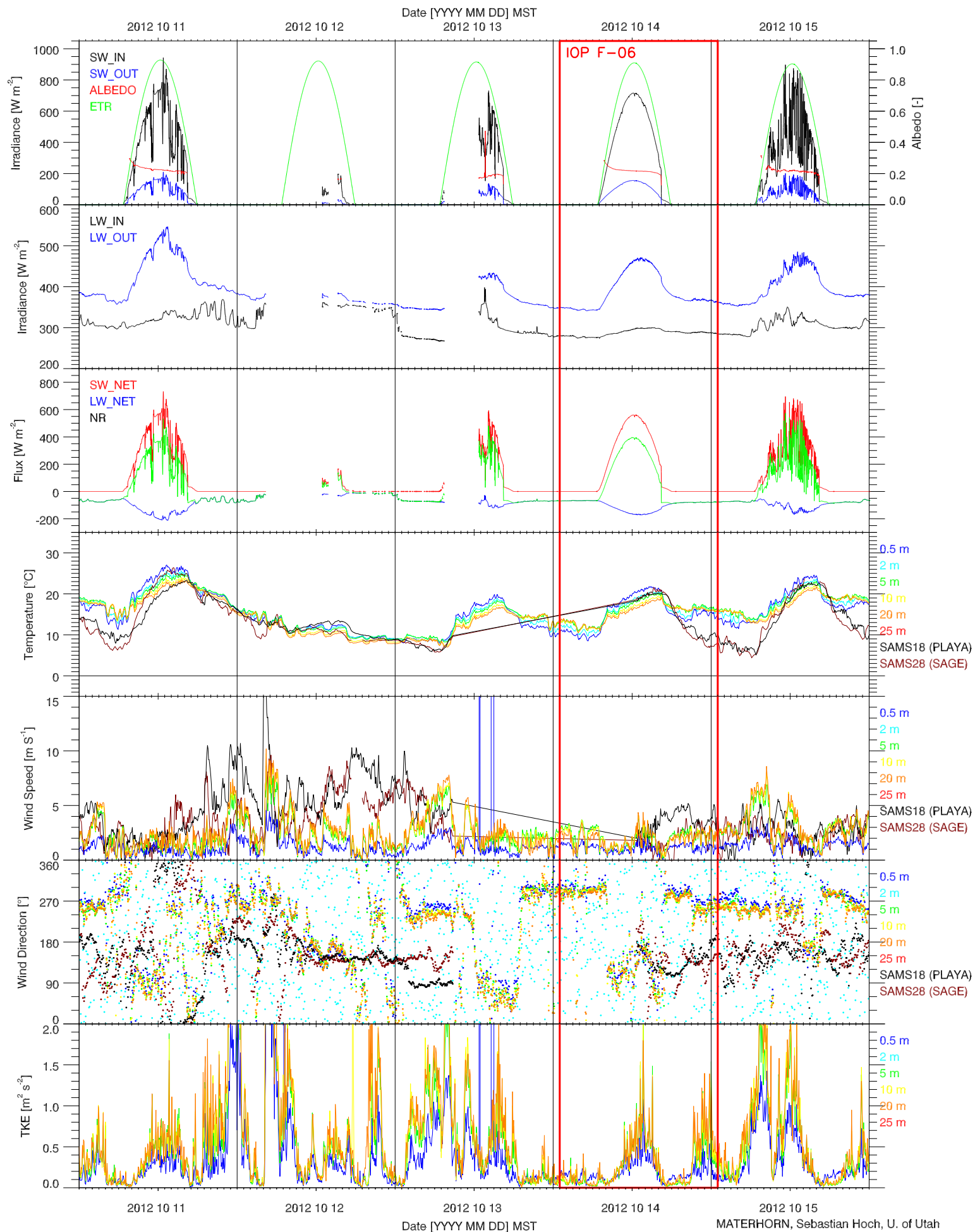
EFS SLOPE - ENERGY BALANCE QUICKLOOK



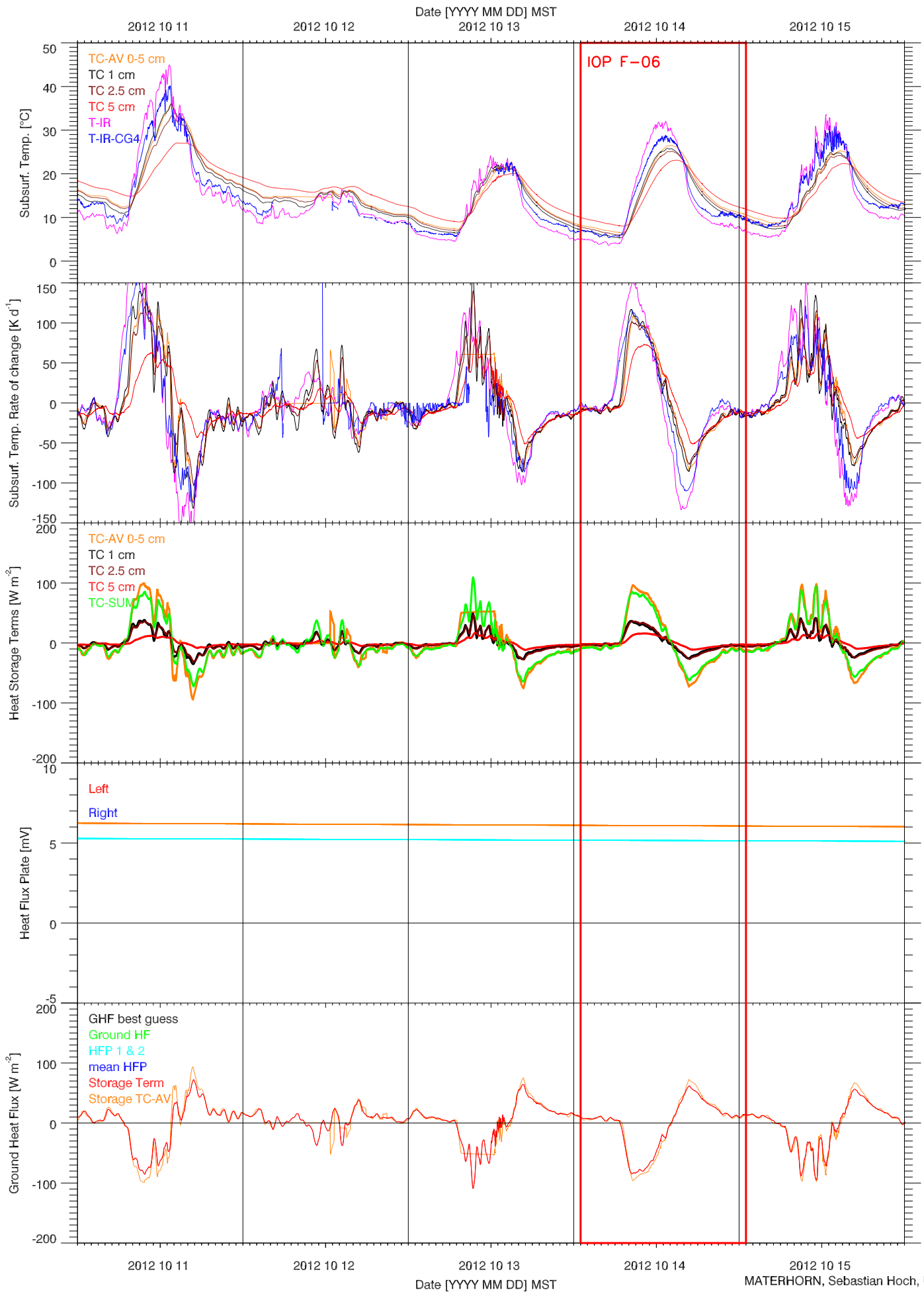
EFS SLOPE - TOWER DATA QUICKLOOK



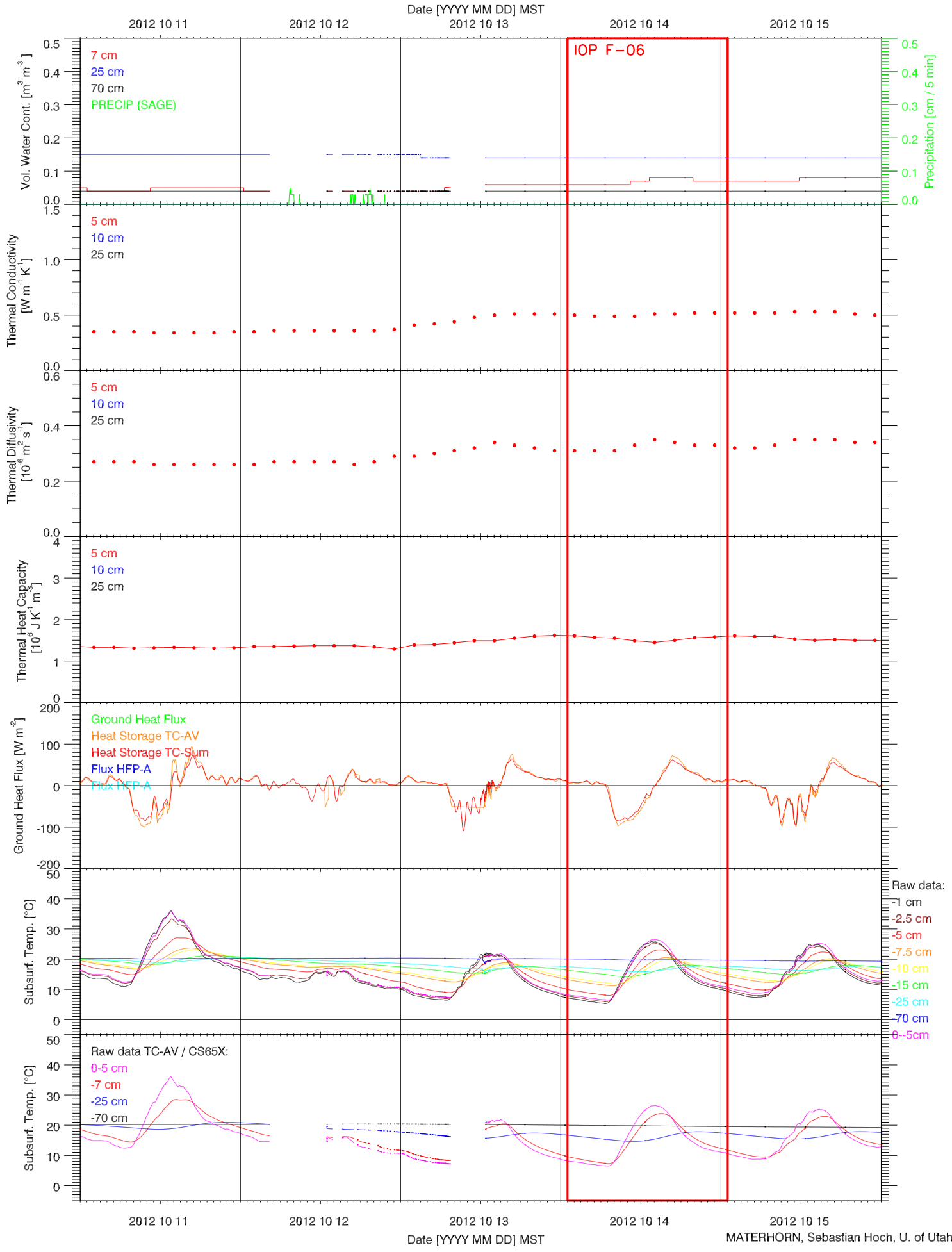
EFS SLOPE - RADIATION & BASIC MET QUICKLOOK



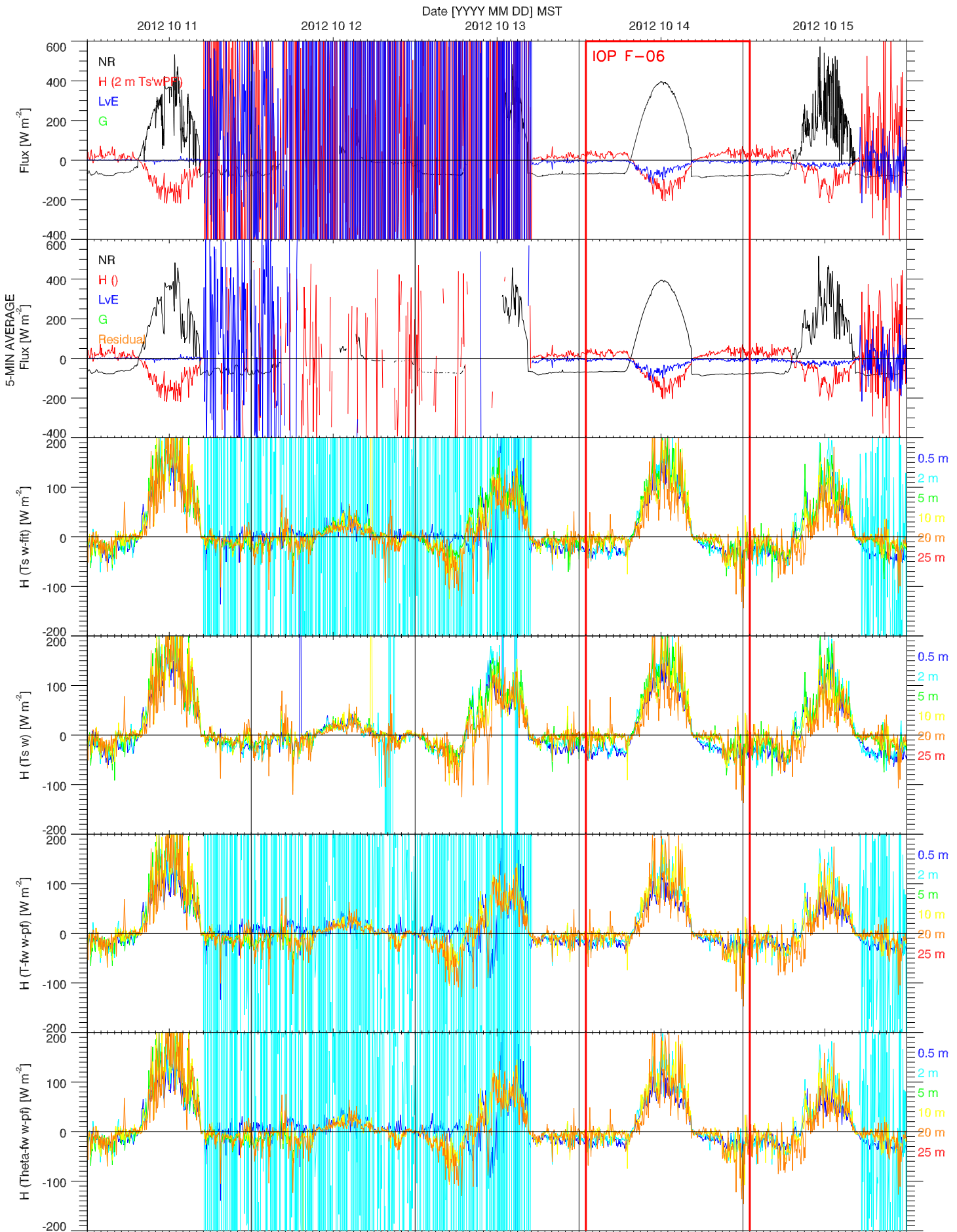
EFS SLOPE - SOIL T & GHF QUICKLOOK



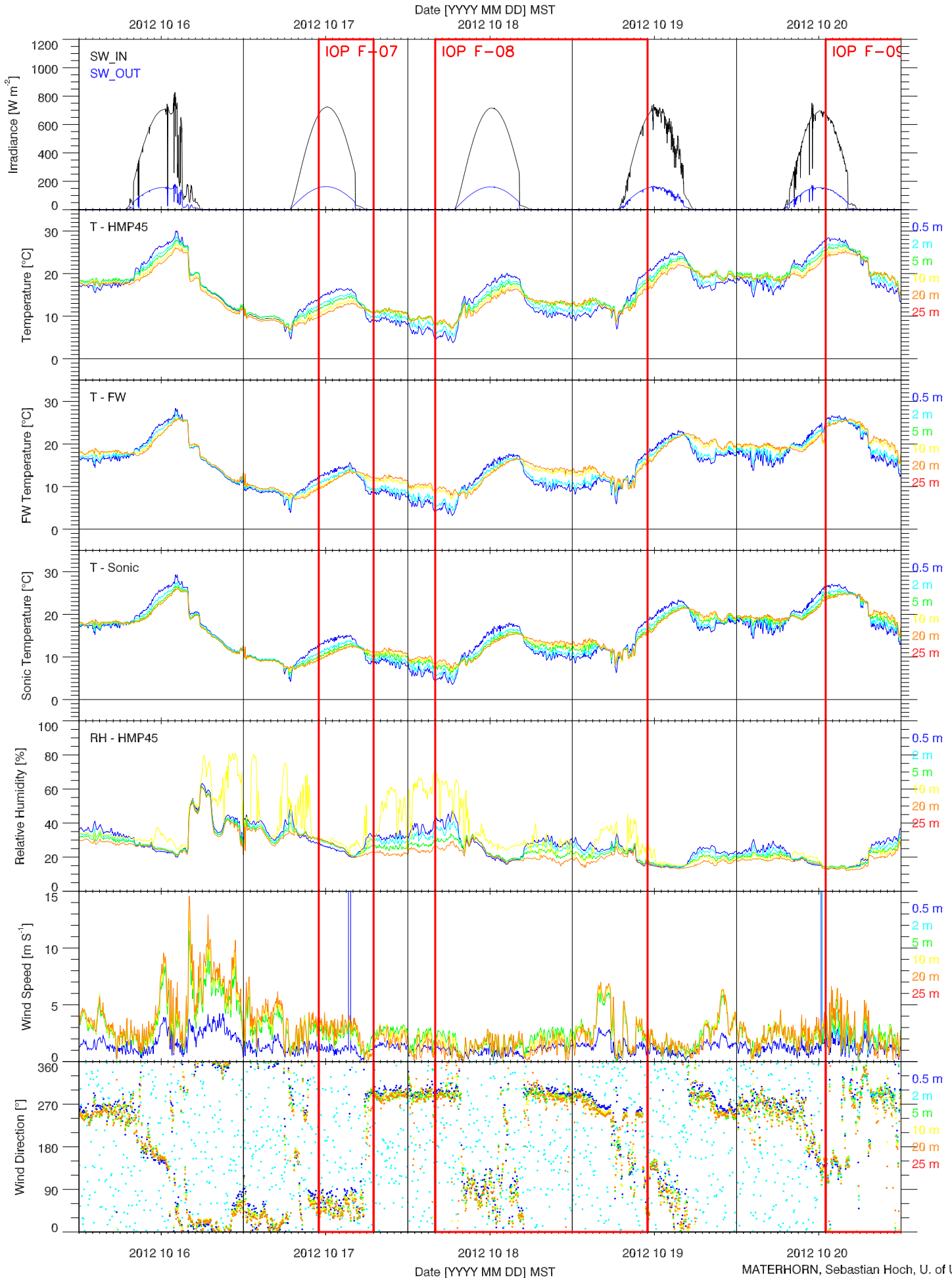
EFS SLOPE - SOIL PROPERTIES QUICKLOOK



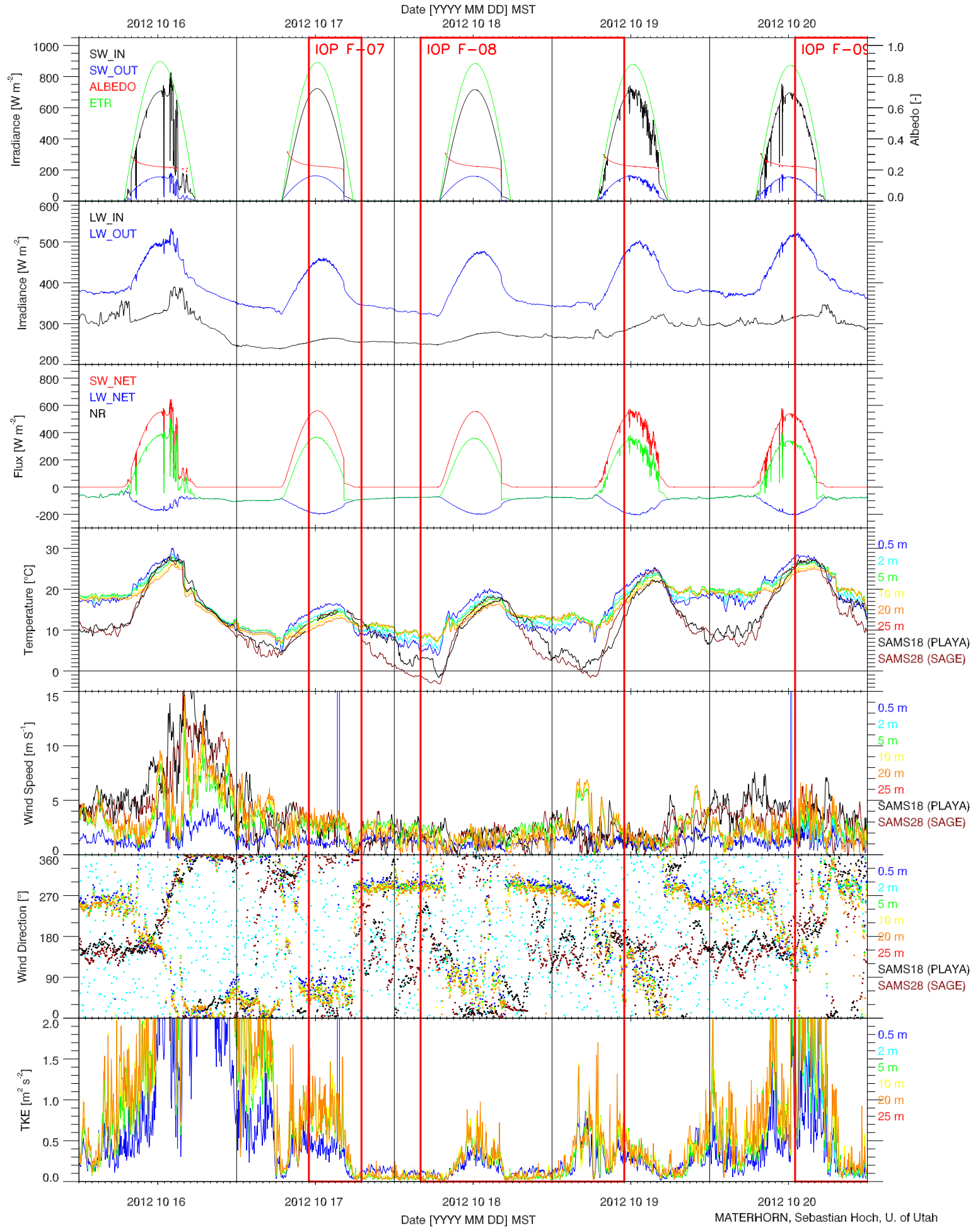
EFS SLOPE - ENERGY BALANCE QUICKLOOK



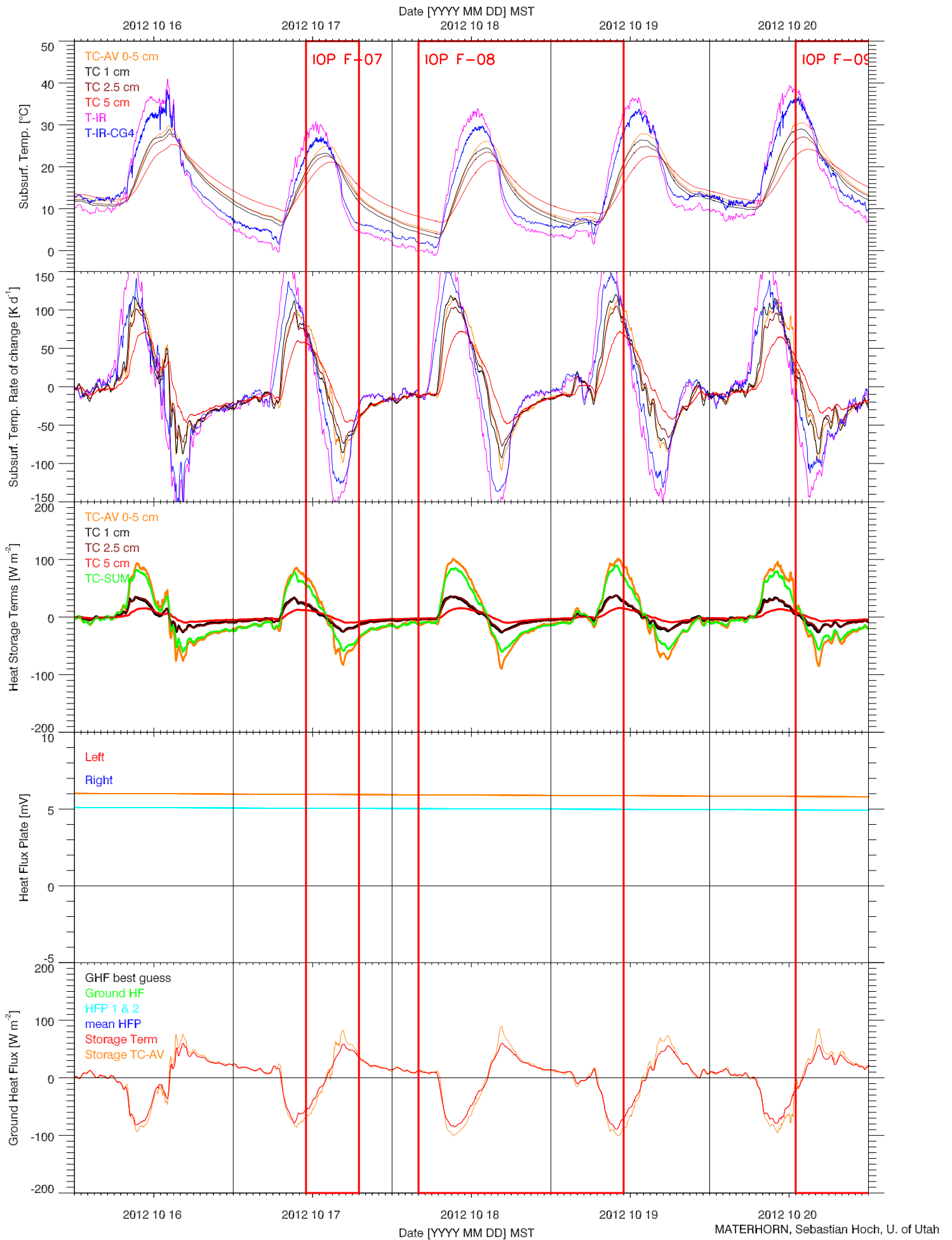
EFS SLOPE - TOWER DATA QUICKLOOK



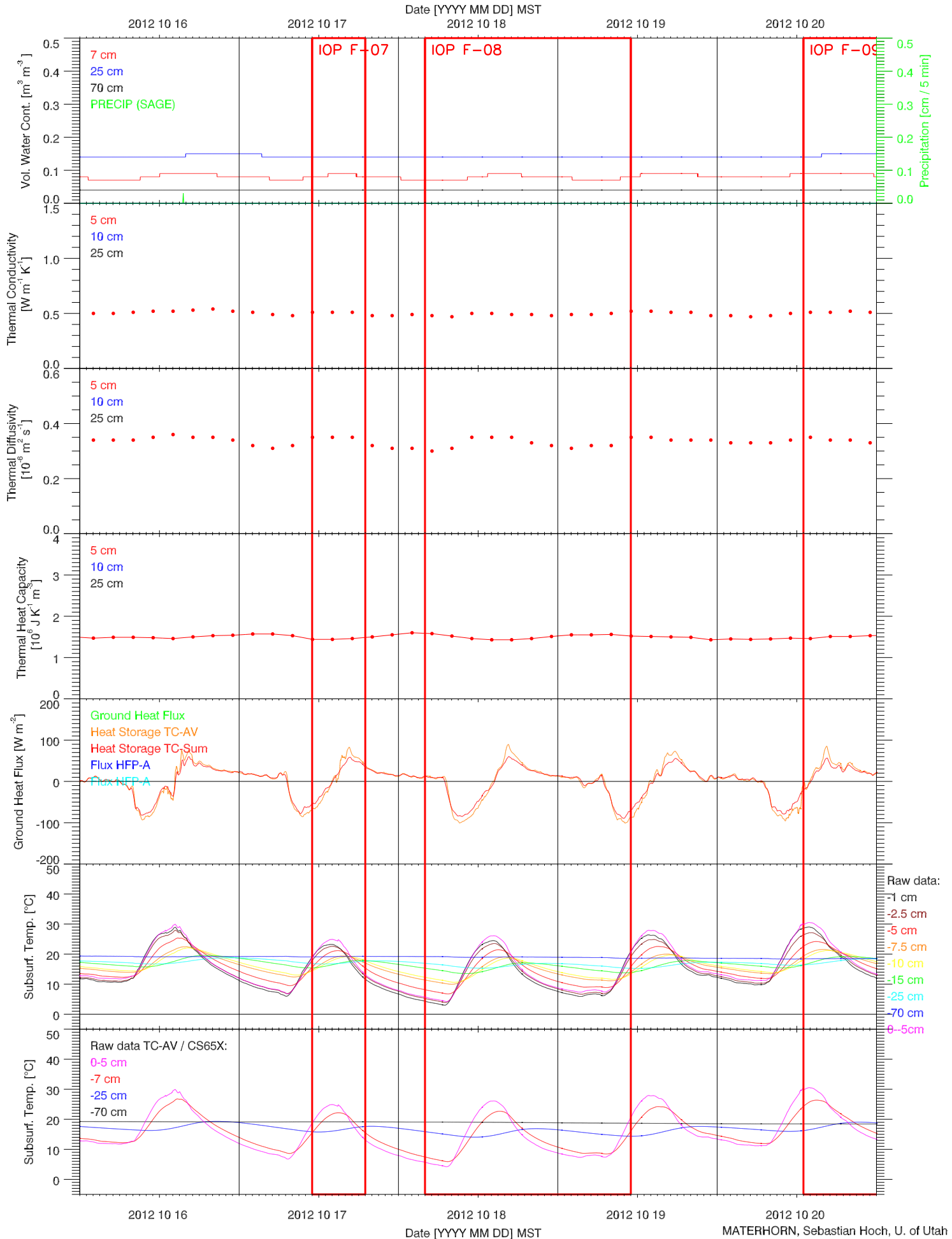
EFS SLOPE - RADIATION & BASIC MET QUICKLOOK



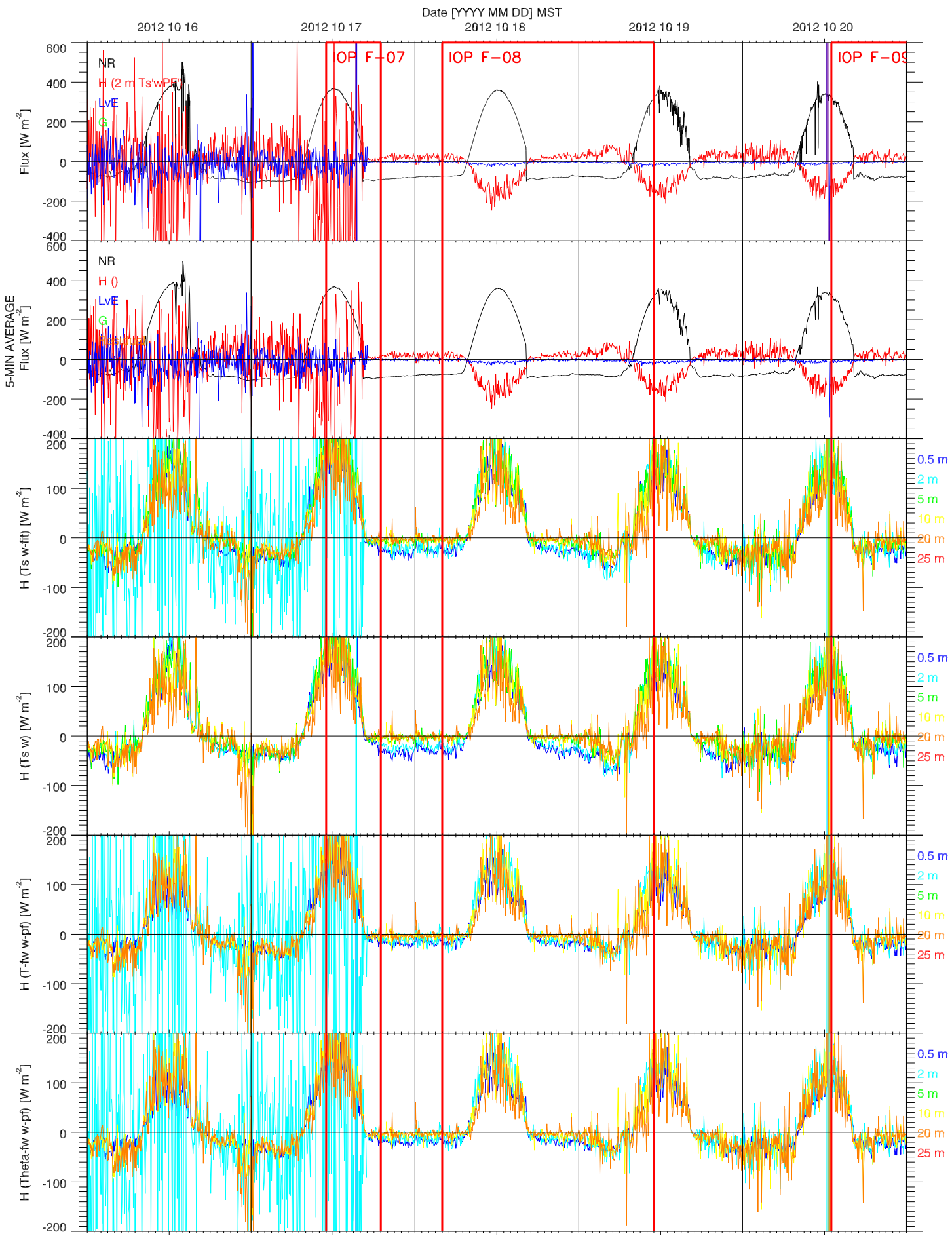
EFS SLOPE - SOIL T & GHF QUICKLOOK



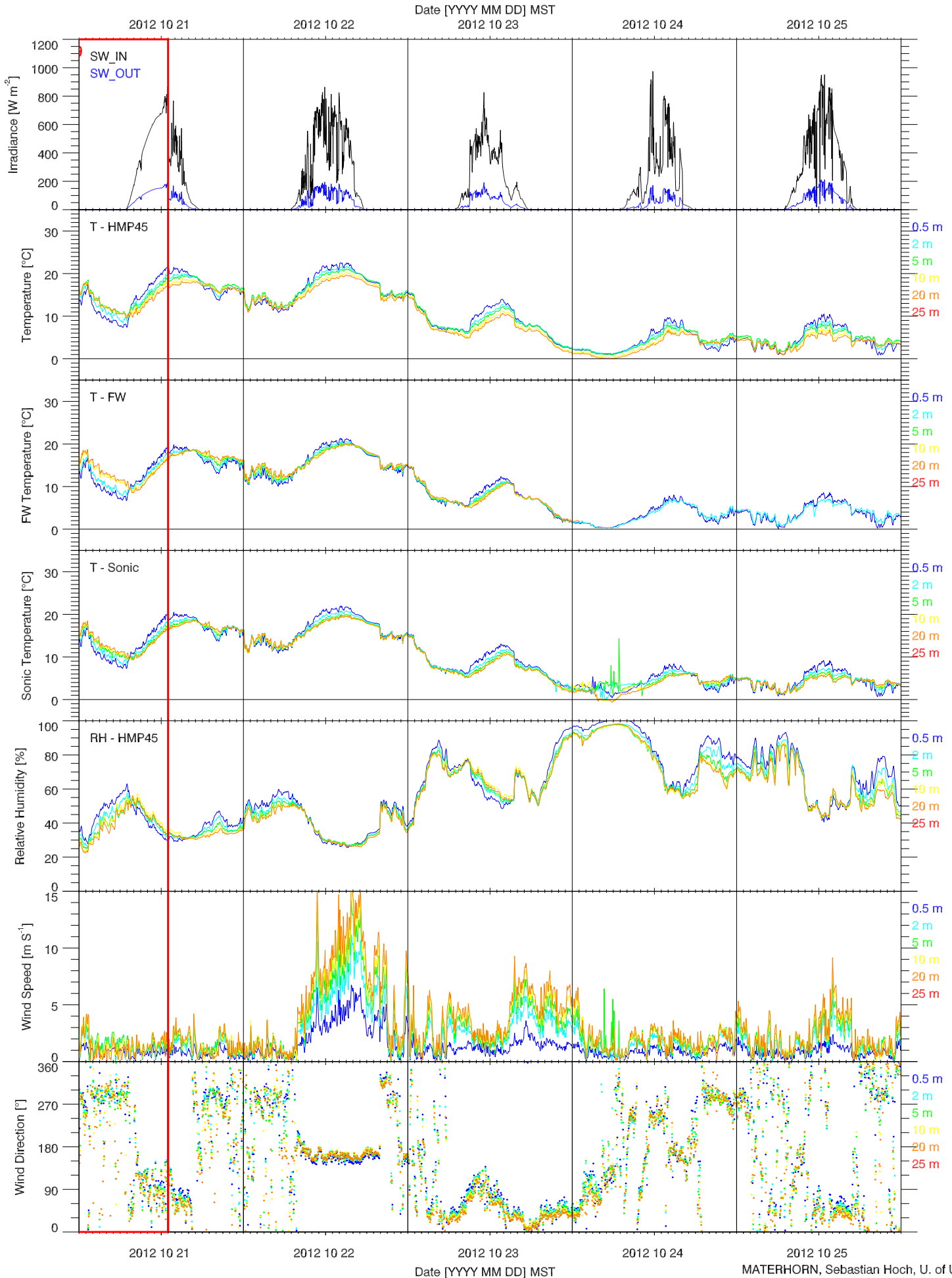
EFS SLOPE - SOIL PROPERTIES QUICKLOOK



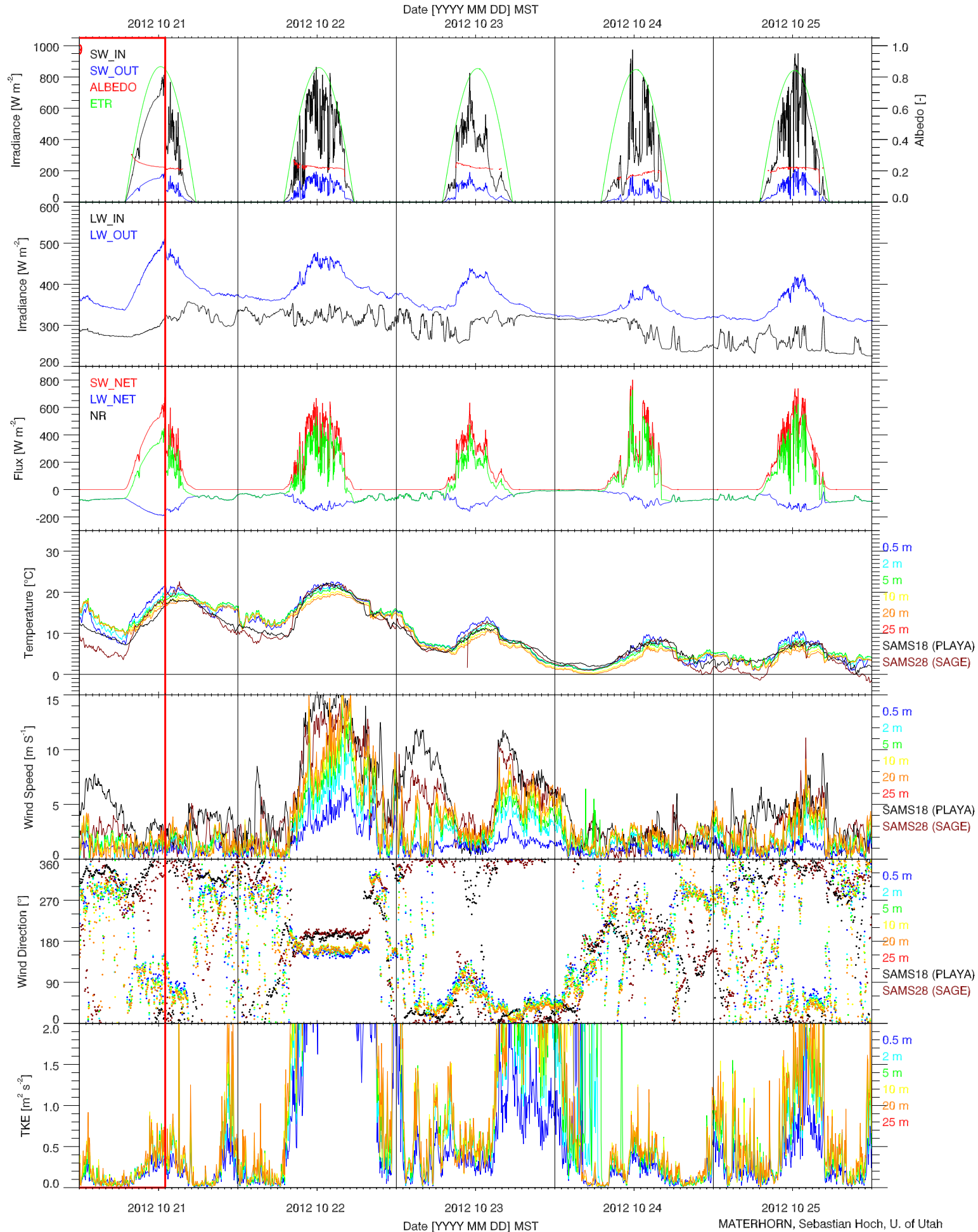
EFS SLOPE - ENERGY BALANCE QUICKLOOK



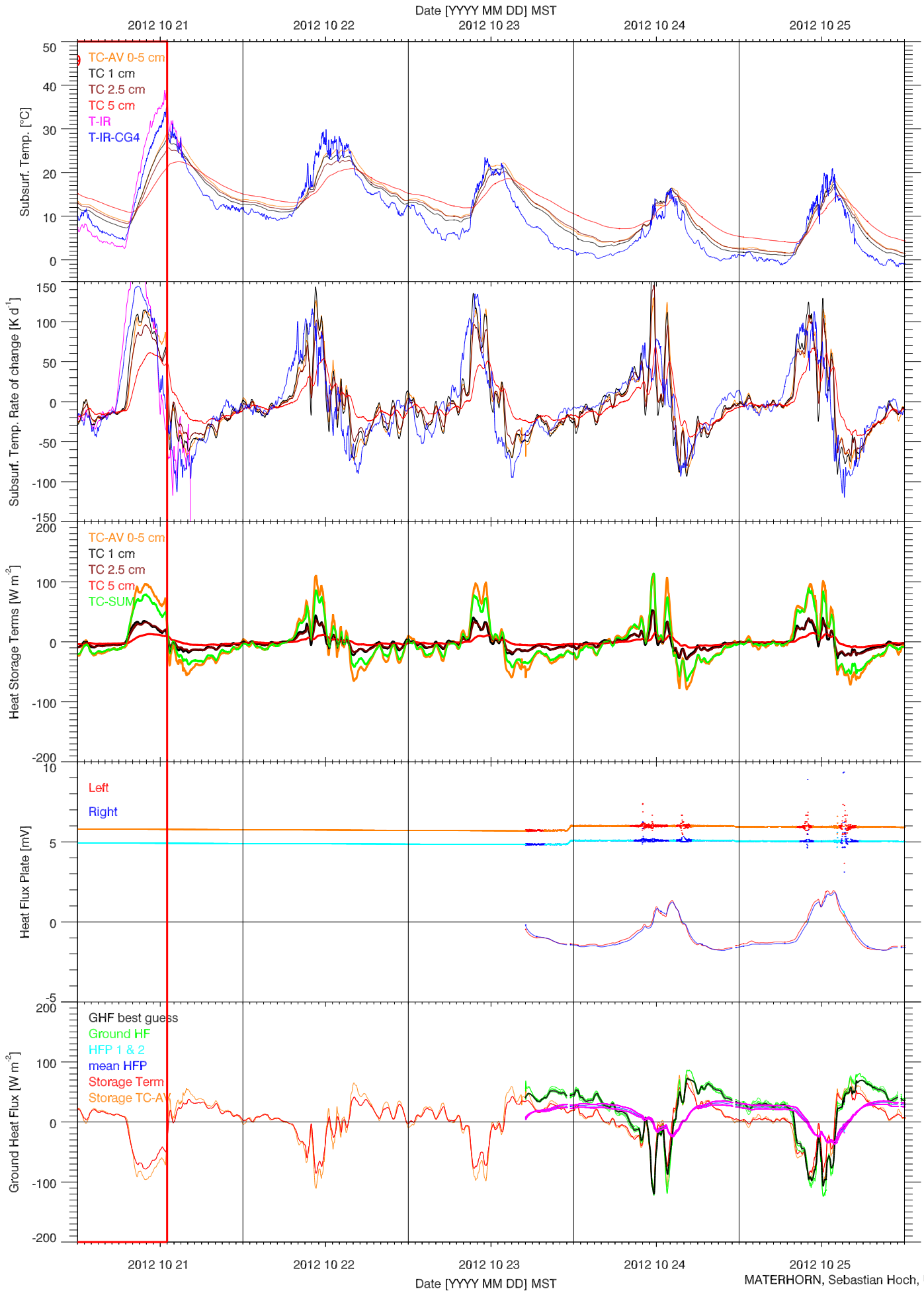
EFS SLOPE - TOWER DATA QUICKLOOK



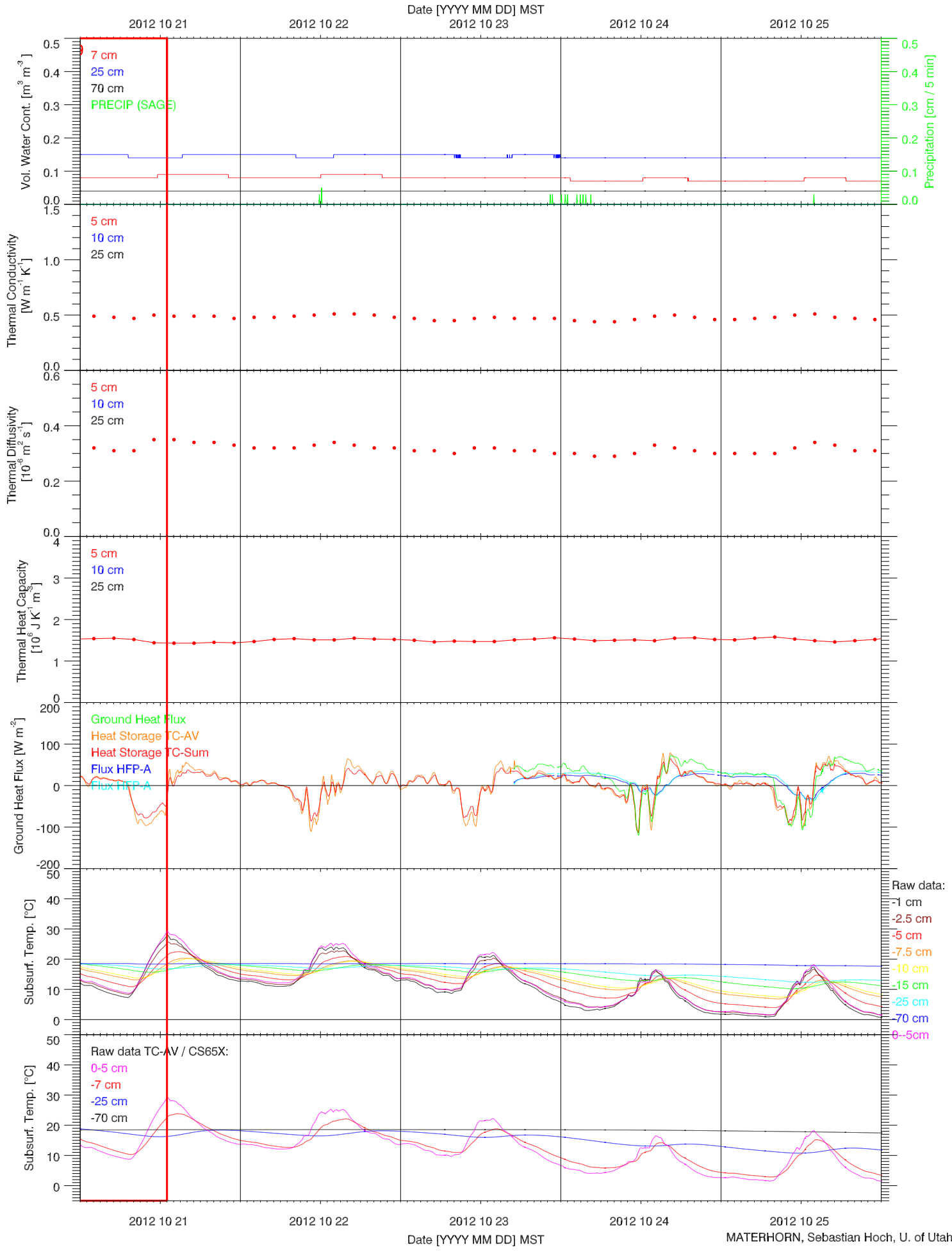
EFS SLOPE - RADIATION & BASIC MET QUICKLOOK



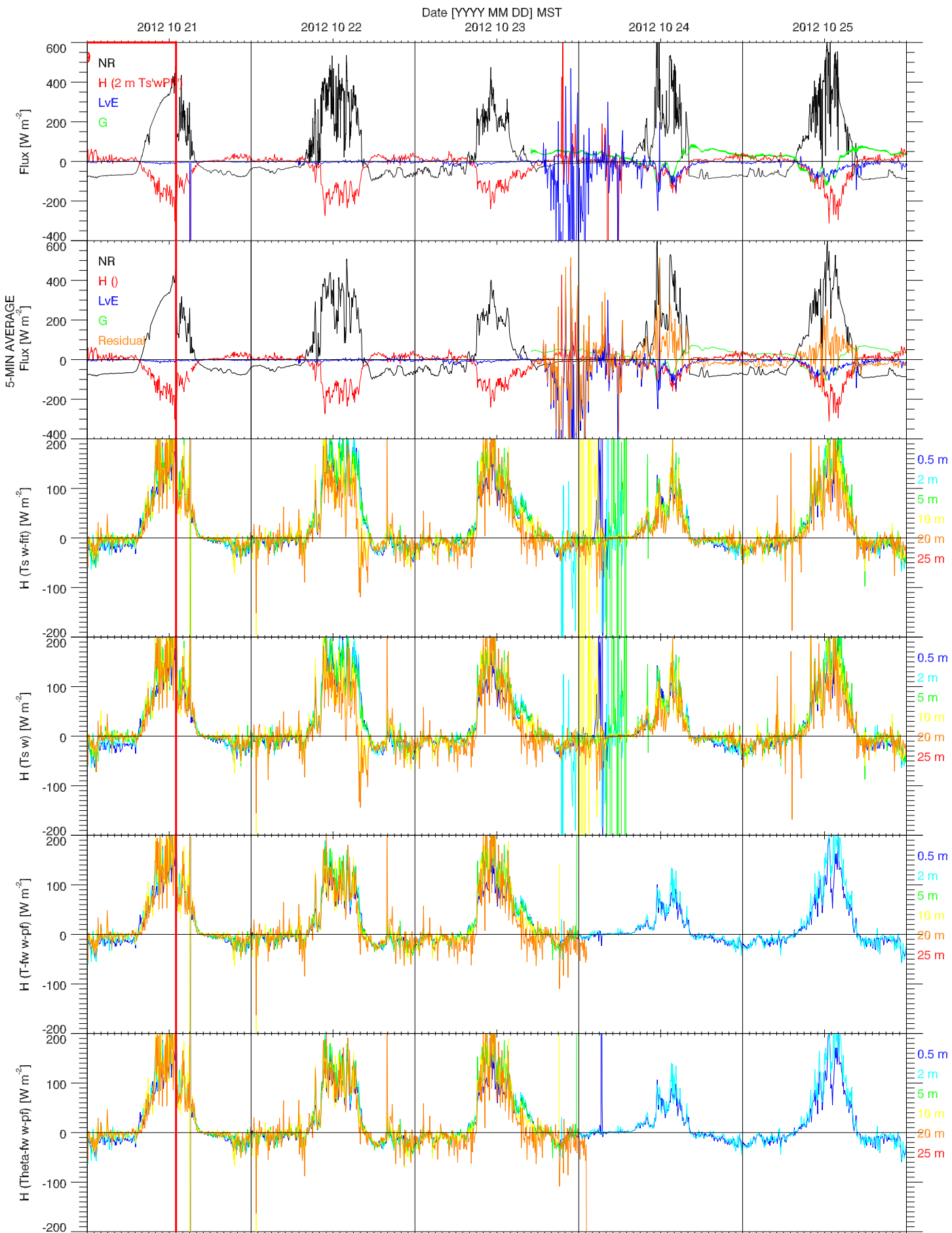
EFS SLOPE - SOIL T & GHF QUICKLOOK



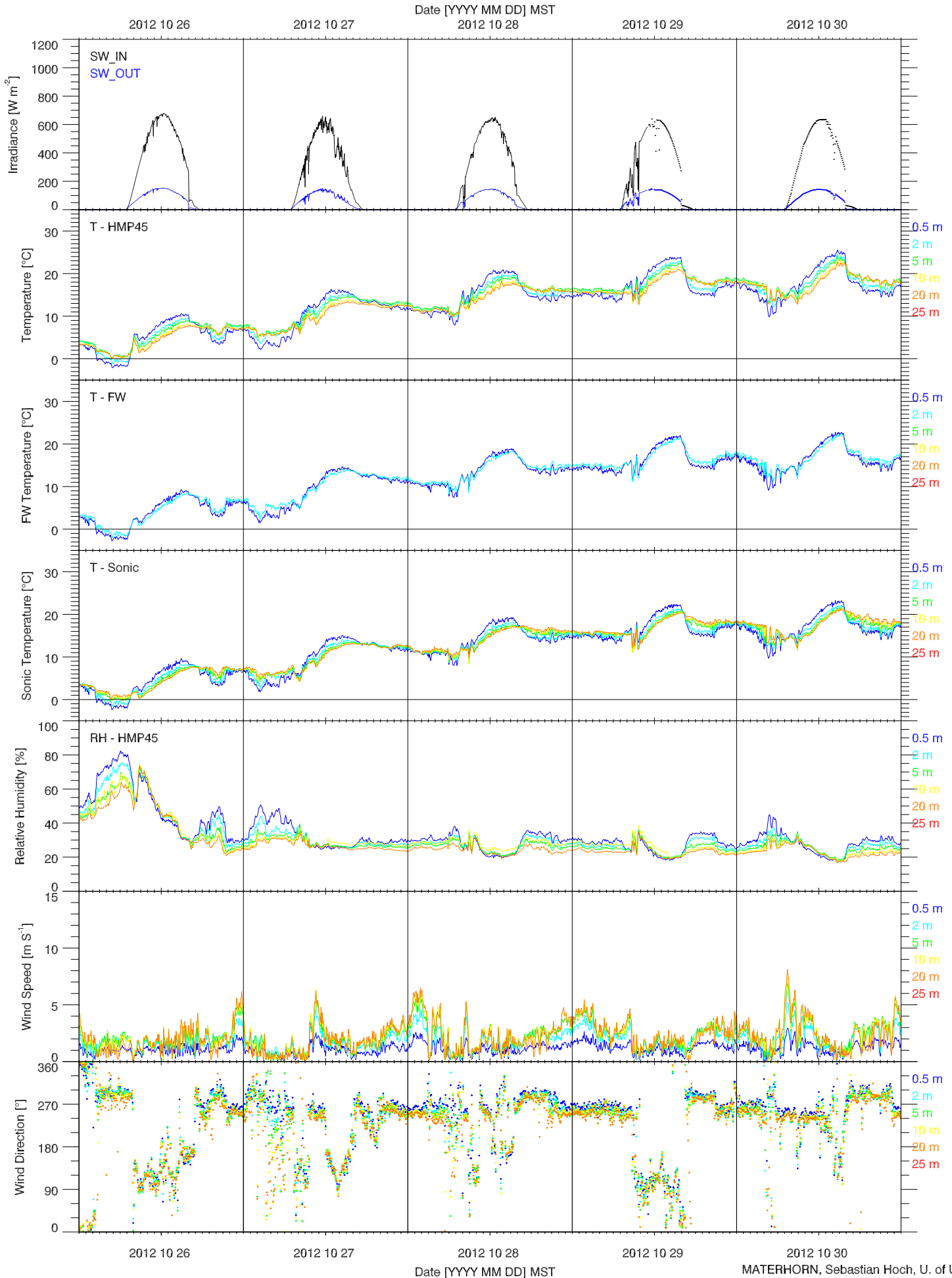
EFS SLOPE - SOIL PROPERTIES QUICKLOOK



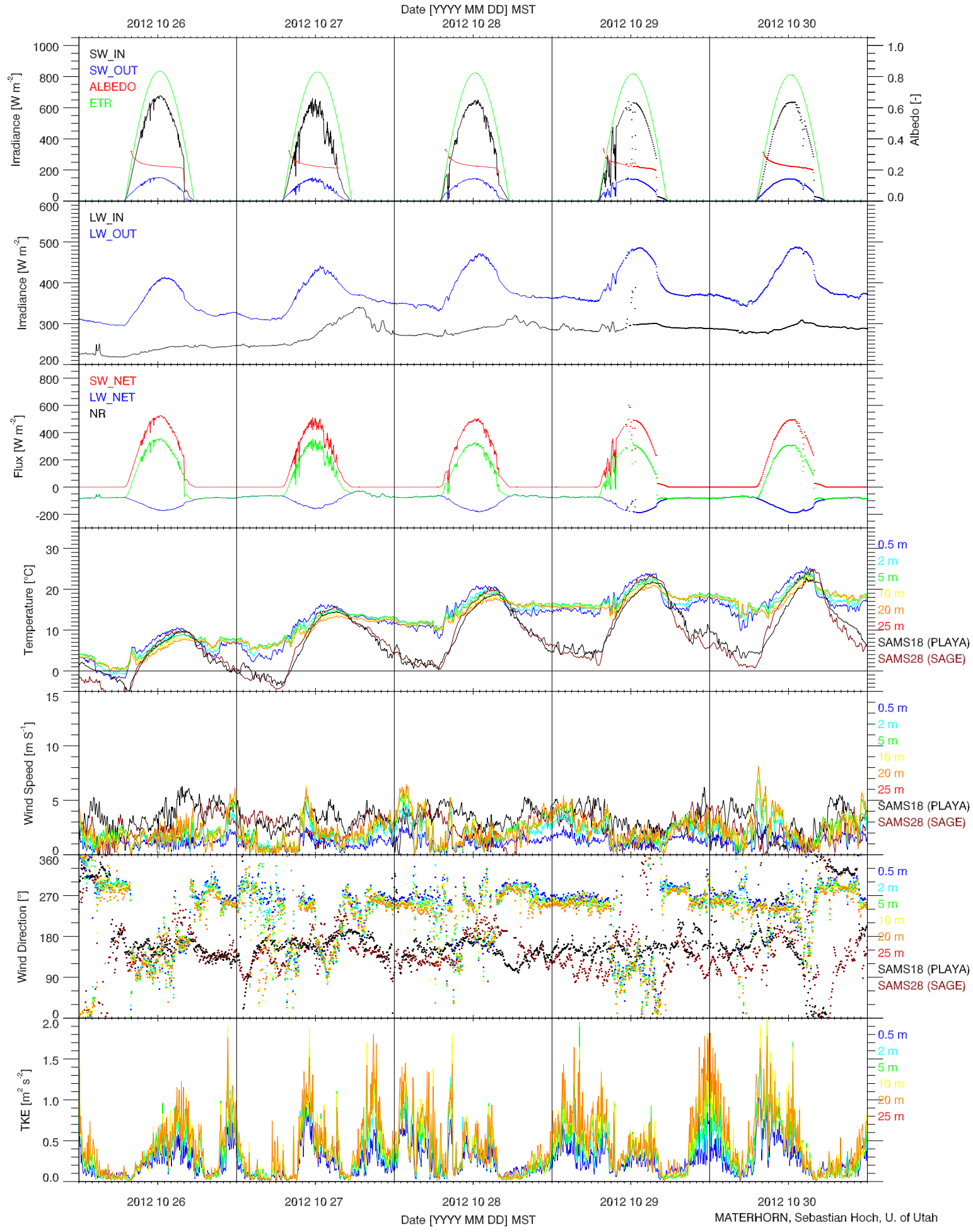
EFS SLOPE - ENERGY BALANCE QUICKLOOK



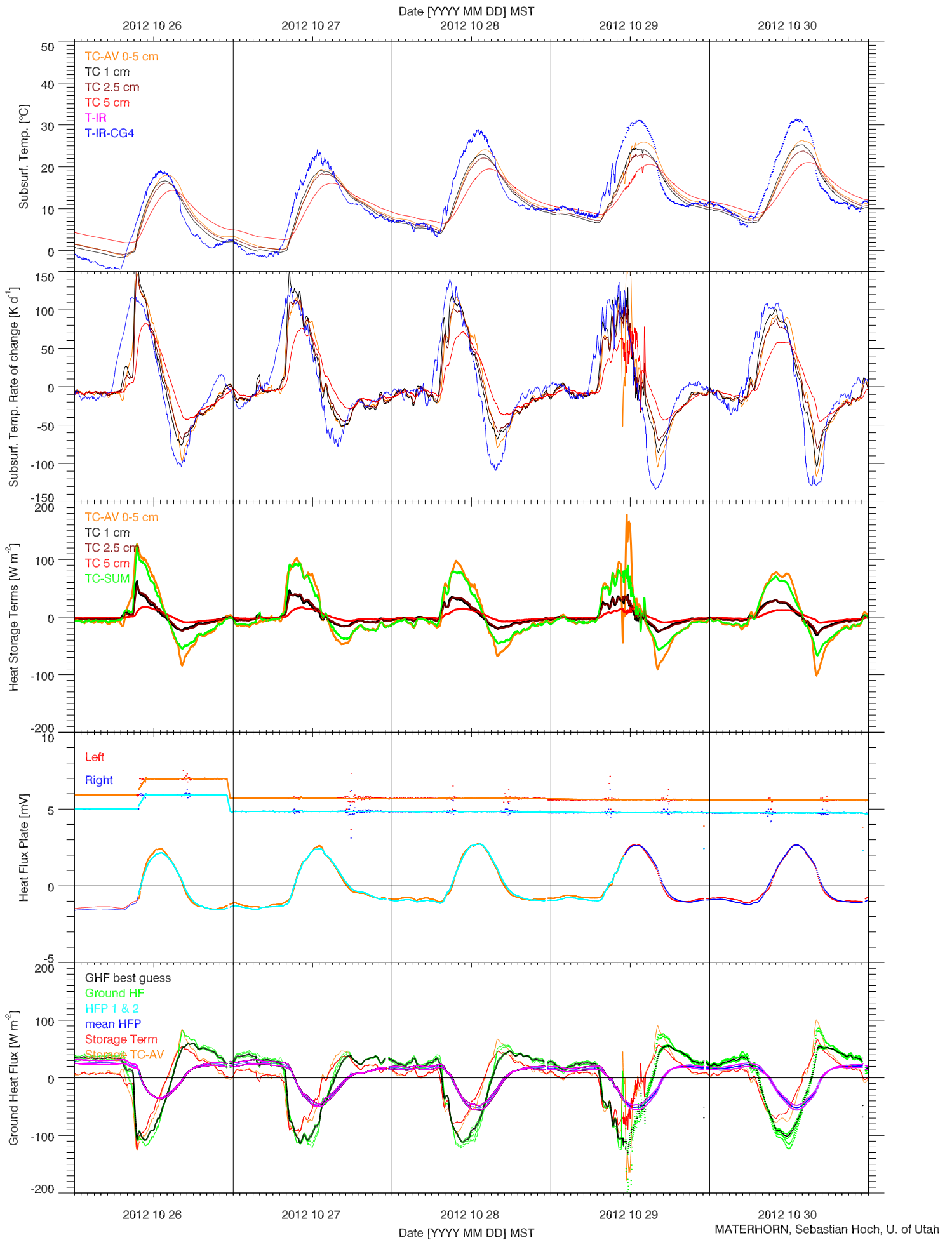
EFS SLOPE - TOWER DATA QUICKLOOK



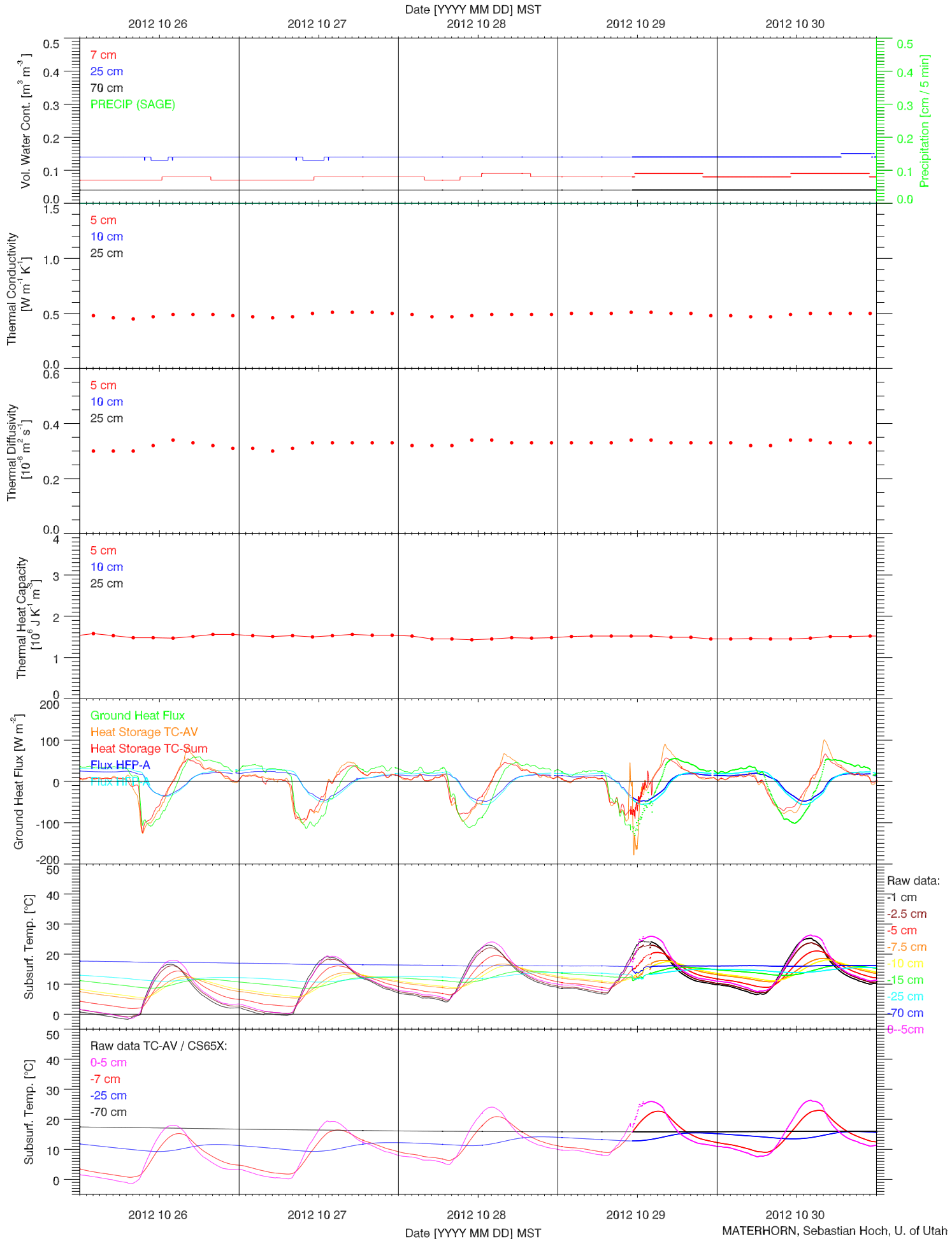
EFS SLOPE - RADIATION & BASIC MET QUICKLOOK



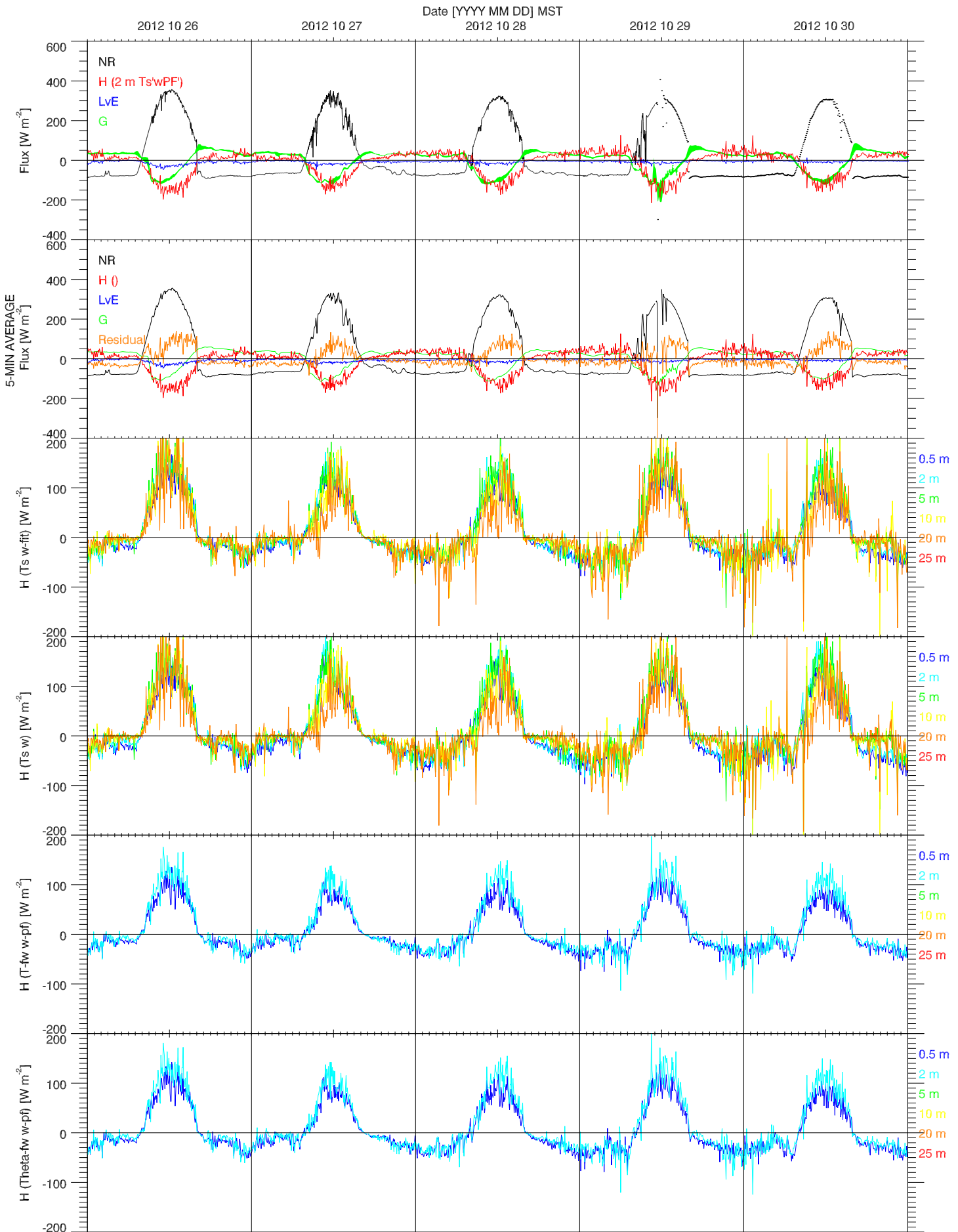
EFS SLOPE - SOIL T & GHF QUICKLOOK



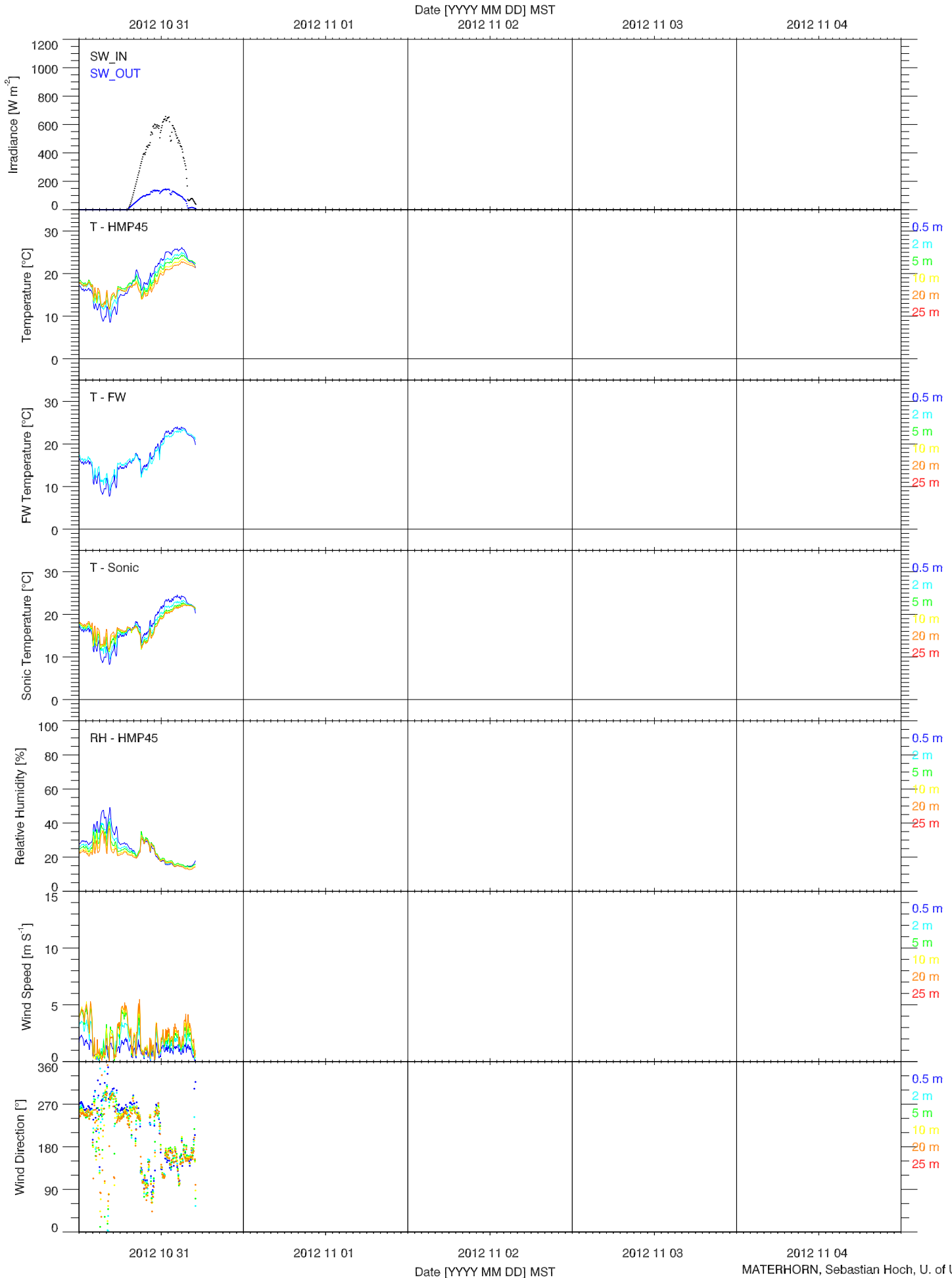
EFS SLOPE - SOIL PROPERTIES QUICKLOOK



EFS SLOPE - ENERGY BALANCE QUICKLOOK



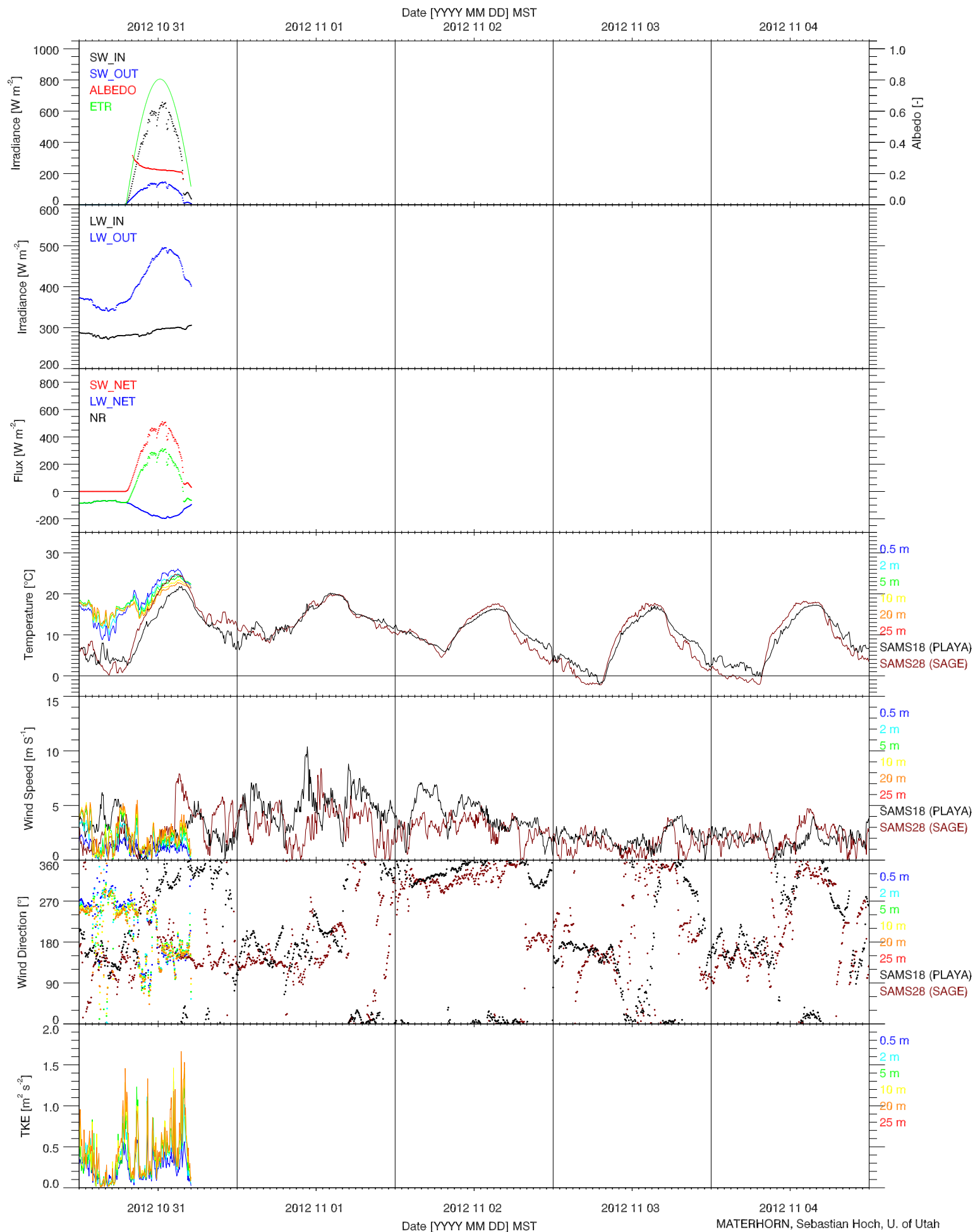
EFS SLOPE - TOWER DATA QUICKLOOK



2012 10 31 2012 11 01 2012 11 02 2012 11 03 2012 11 04

Date [YYYY MM DD] MST

EFS SLOPE - RADIATION & BASIC MET QUICKLOOK



EFS SLOPE - SOIL T & GHF QUICKLOOK

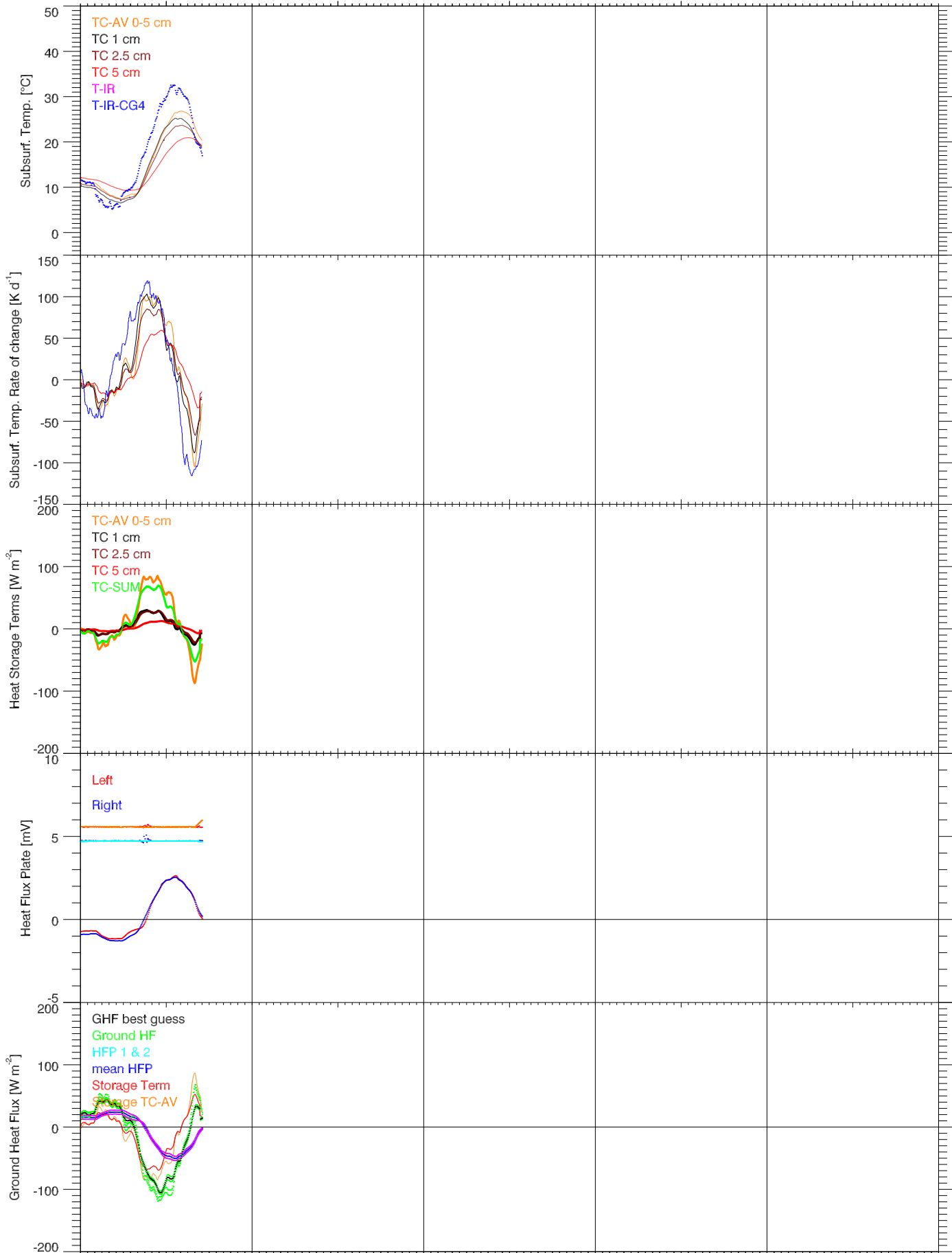
2012 10 31

2012 11 01

Date [YYYY MM DD] MST
2012 11 02

2012 11 03

2012 11 04



2012 10 31

2012 11 01

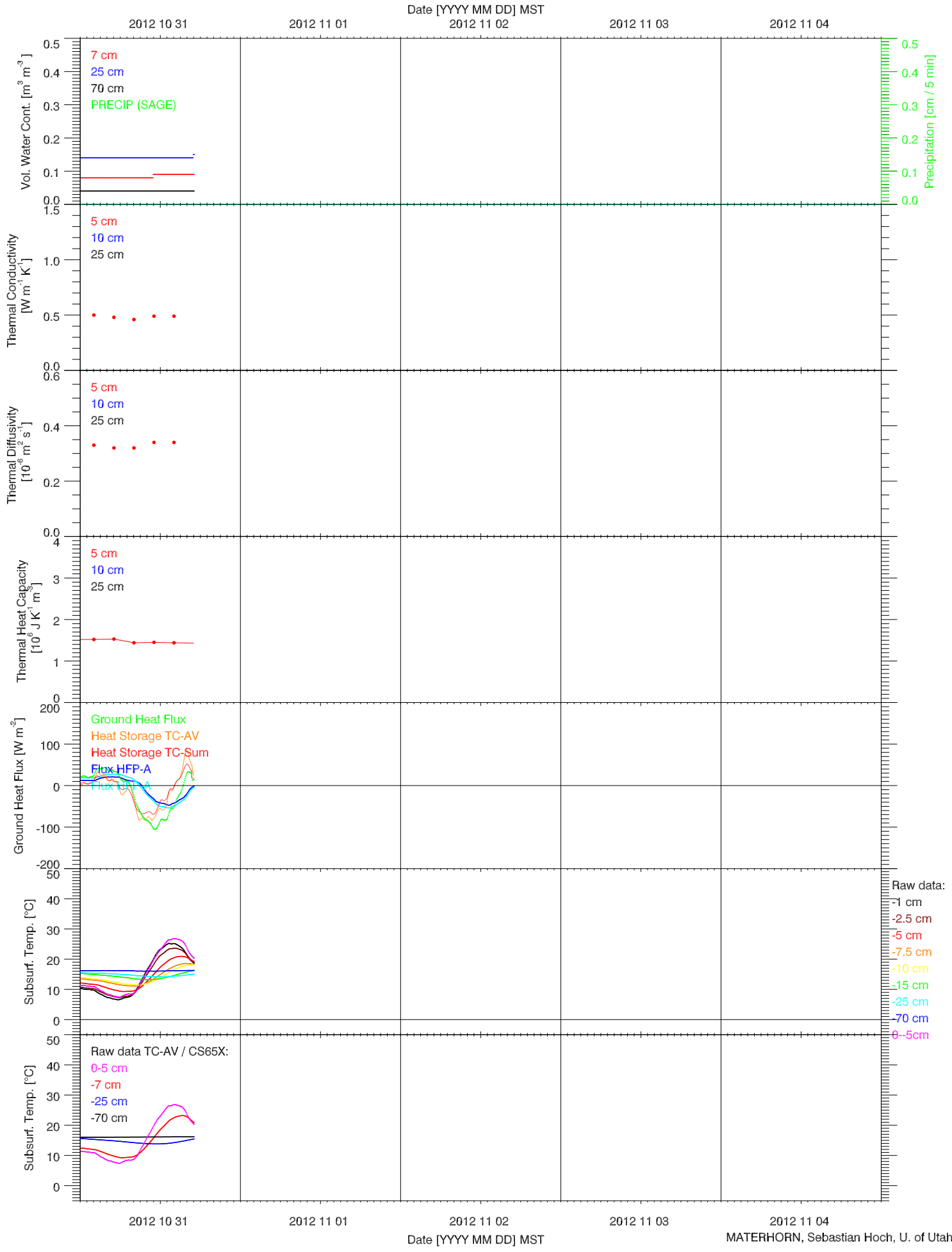
2012 11 02

2012 11 03

2012 11 04

Date [YYYY MM DD] MST

EFS SLOPE - SOIL PROPERTIES QUICKLOOK



EFS SLOPE - ENERGY BALANCE QUICKLOOK

